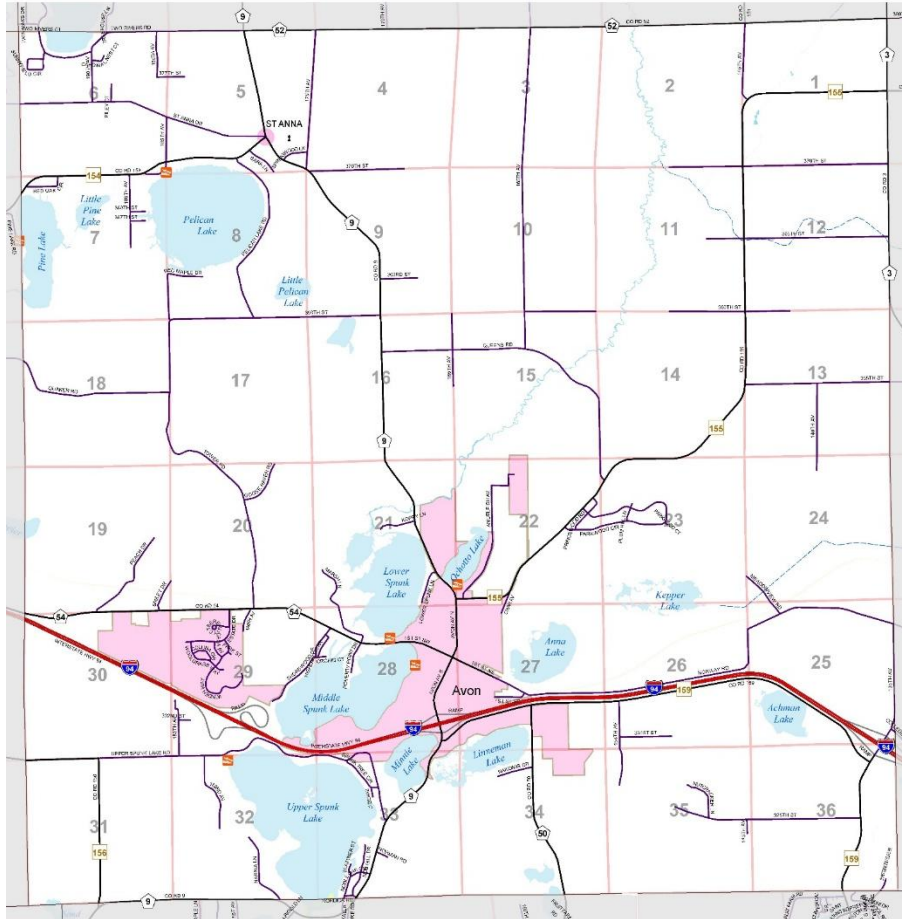


Avon Township



Road Manual

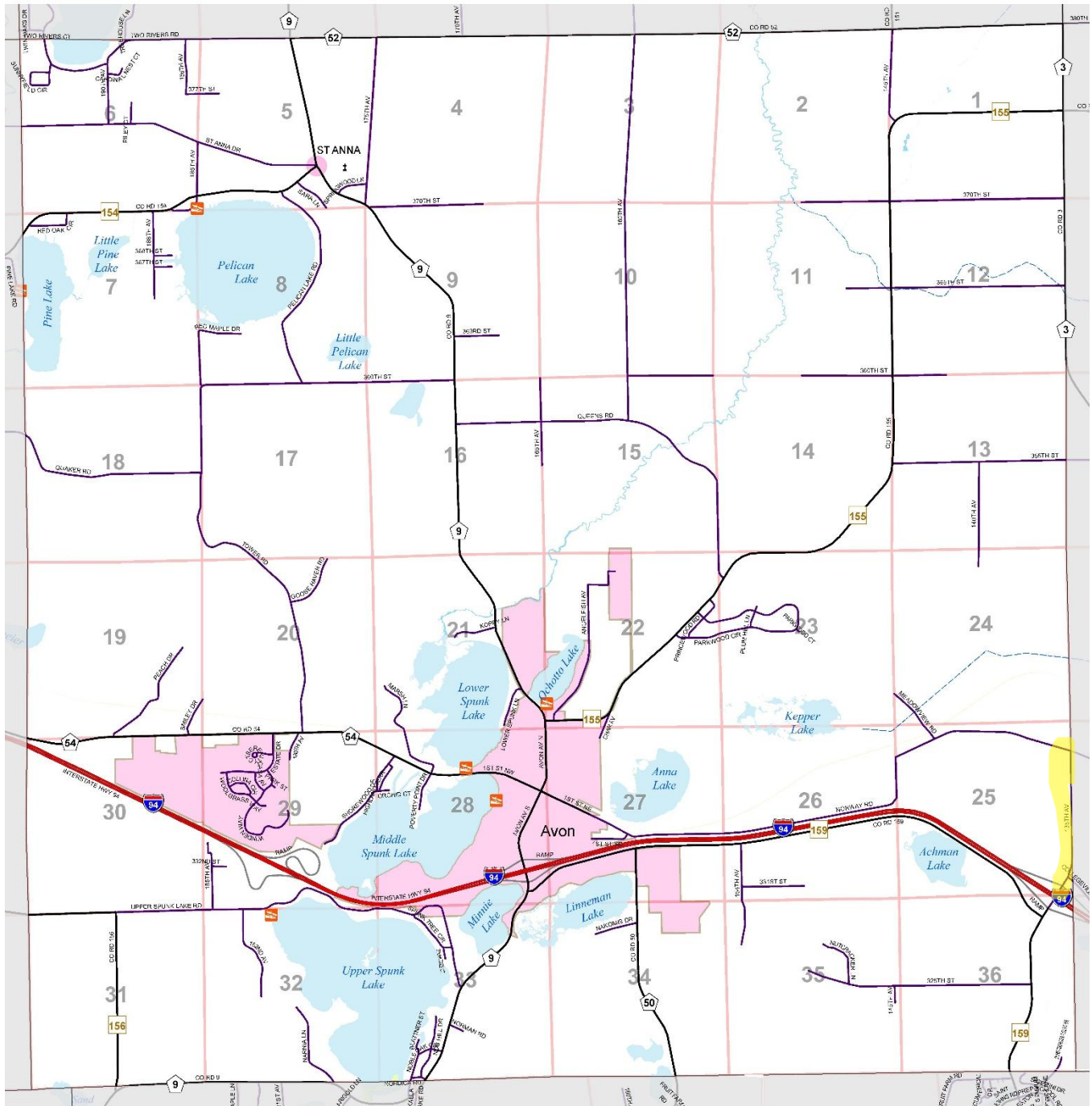
Updated: April 2025

Avenues

Road Number:		Recorded?	
Location (<i>Section Numbers</i>):	25	Recorded Date:	
Length-Feet:	4966	Length-Miles:	0.94
Width (<i>feet</i>):		Surface (<i>paved/gravel/both</i>):	paved
Maintenance Type (<i>regular or min maintenance</i>):	Reg.	Usage (<i>1=heavy; 5 = light</i>):	3
Dead End? (<i>yes/no</i>):	no		

[illegible]

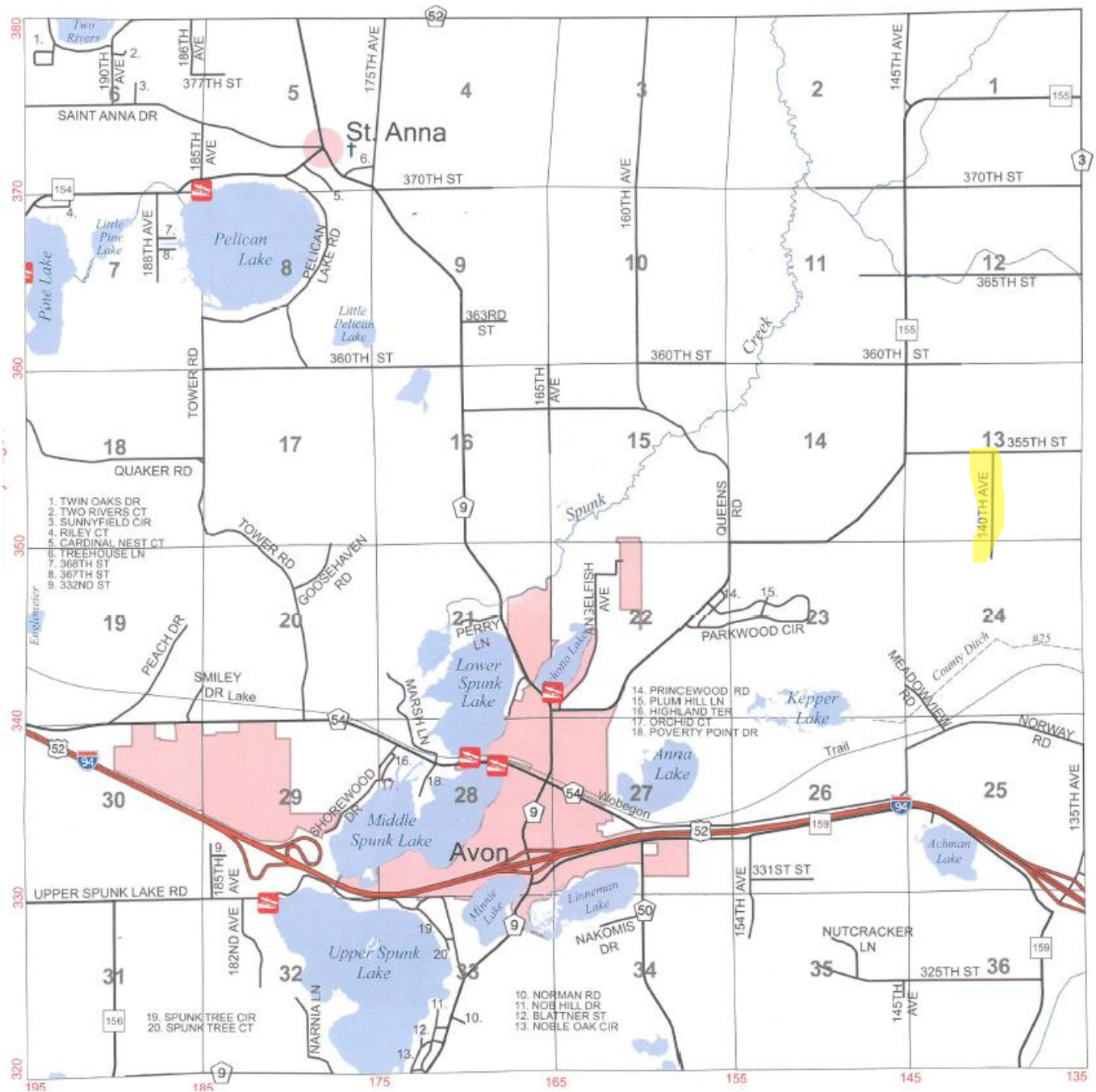
135th Ave.



Road Number:	354	Recorded?	
Location (<i>Section Numbers</i>):	13, 24	Recorded Date:	
Length-Feet:	3223	Length-Miles:	0.61
Width (<i>feet</i>):		Surface (<i>paved/gravel/both</i>):	Both
Maintenance Type (<i>regular or min maintenance</i>):	Reg.	Usage (<i>1=heavy; 5 = light</i>):	5
Dead End? (<i>yes/no</i>):	no		

[illegible]

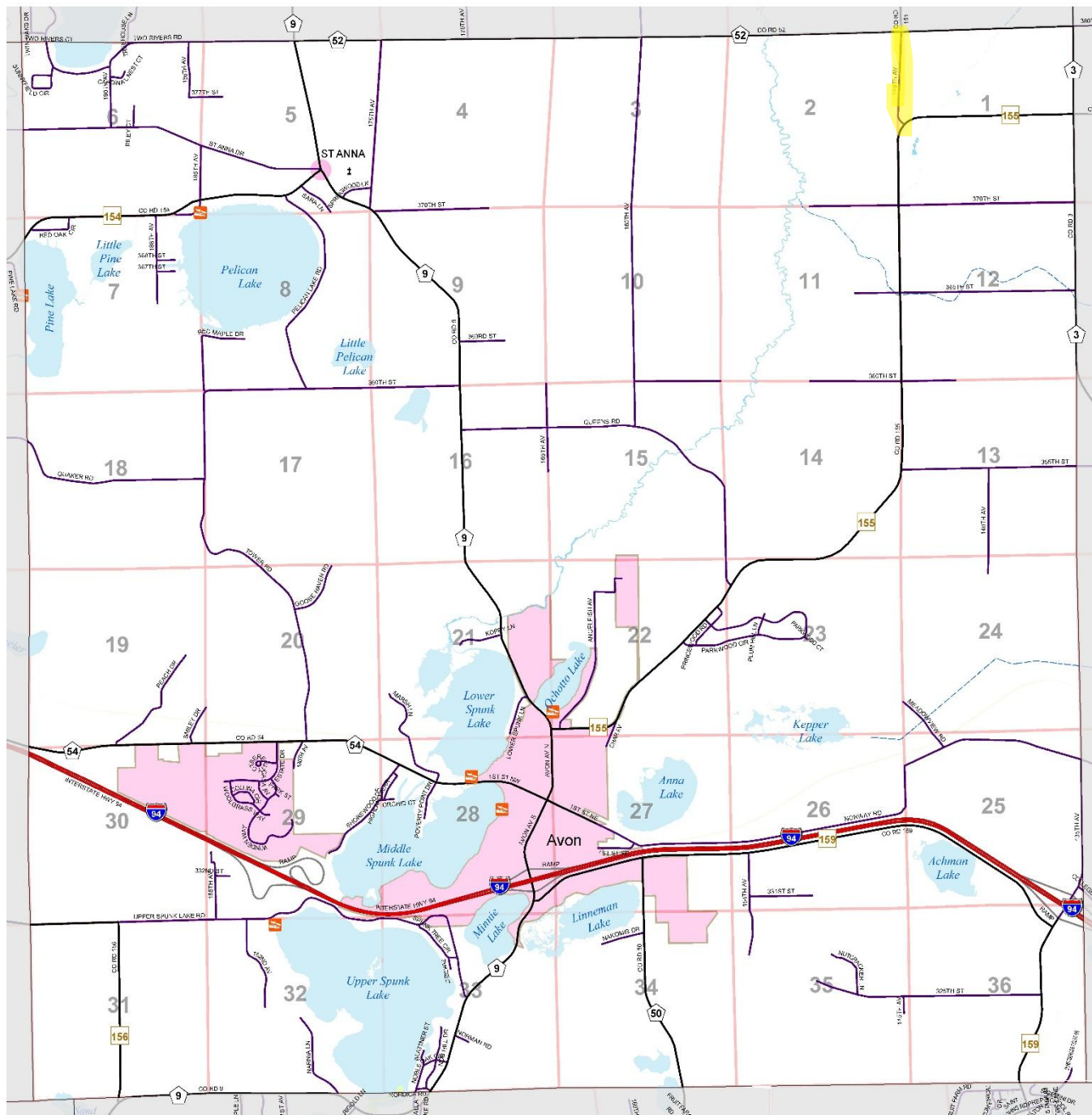
140th Ave.



Road Number:	151	Recorded?	
Location (<i>Section Numbers</i>):	1, 2	Recorded Date:	
Length-Feet:	2893	Length-Miles:	0.55
Width (<i>feet</i>):		Surface (<i>paved/gravel/both</i>):	Paved
Maintenance Type (<i>regular or min maintenance</i>):	Reg.	Usage (<i>1=heavy; 5 = light</i>):	4
Dead End? (<i>yes/no</i>):	no		

[illegible]

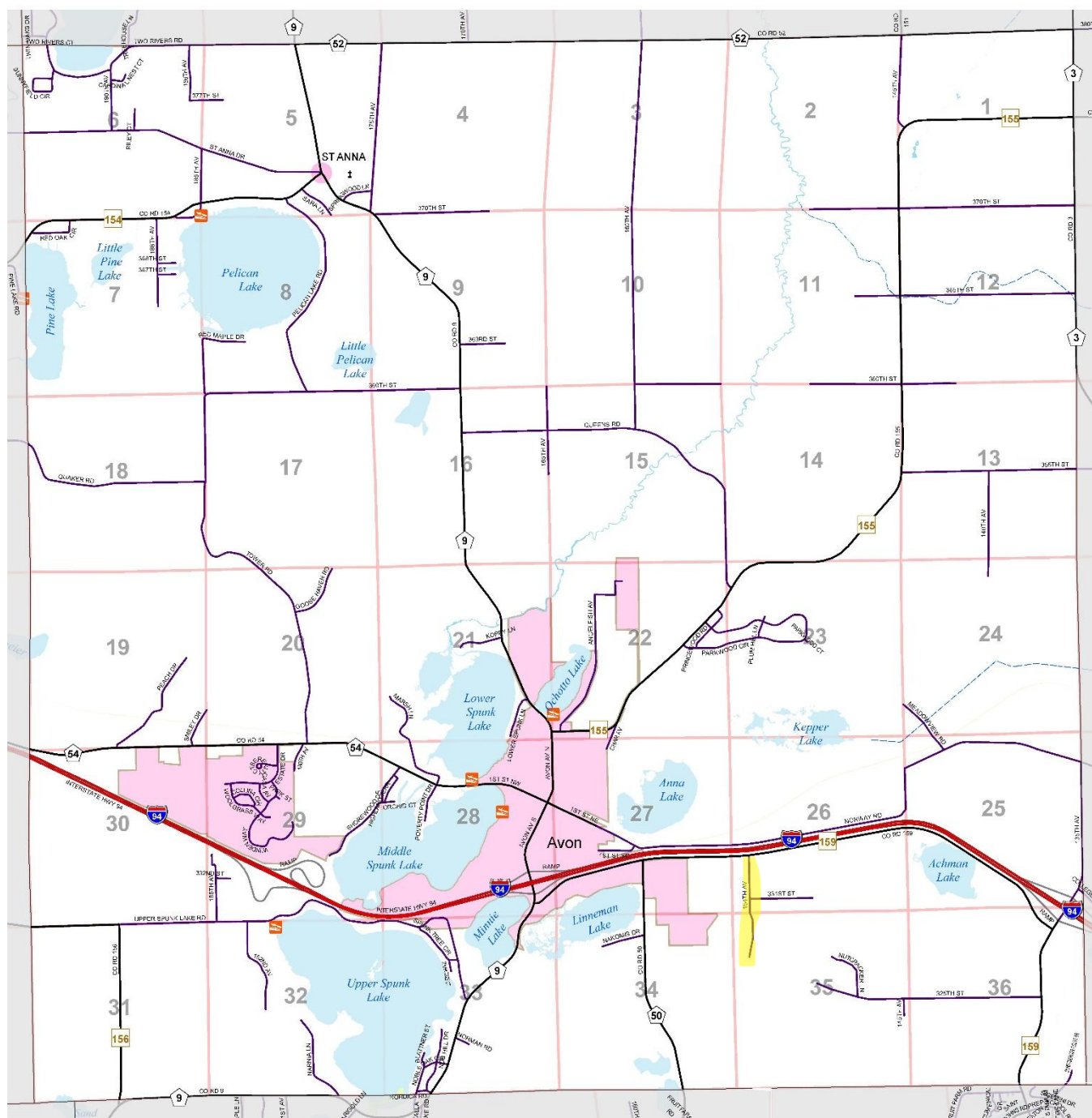
145th Ave.



Road Number:	1012	Recorded?	
Location (<i>Section Numbers</i>):	26, 35	Recorded Date:	
Length-Feet:	3074	Length-Miles:	0.58
Width (<i>feet</i>):		Surface (<i>paved/gravel/both</i>):	Paved
Maintenance Type (<i>regular or min maintenance</i>):	Reg.	Usage (<i>1=heavy; 5 = light</i>):	5
Dead End? (<i>yes/no</i>):	yes		

[illegible]

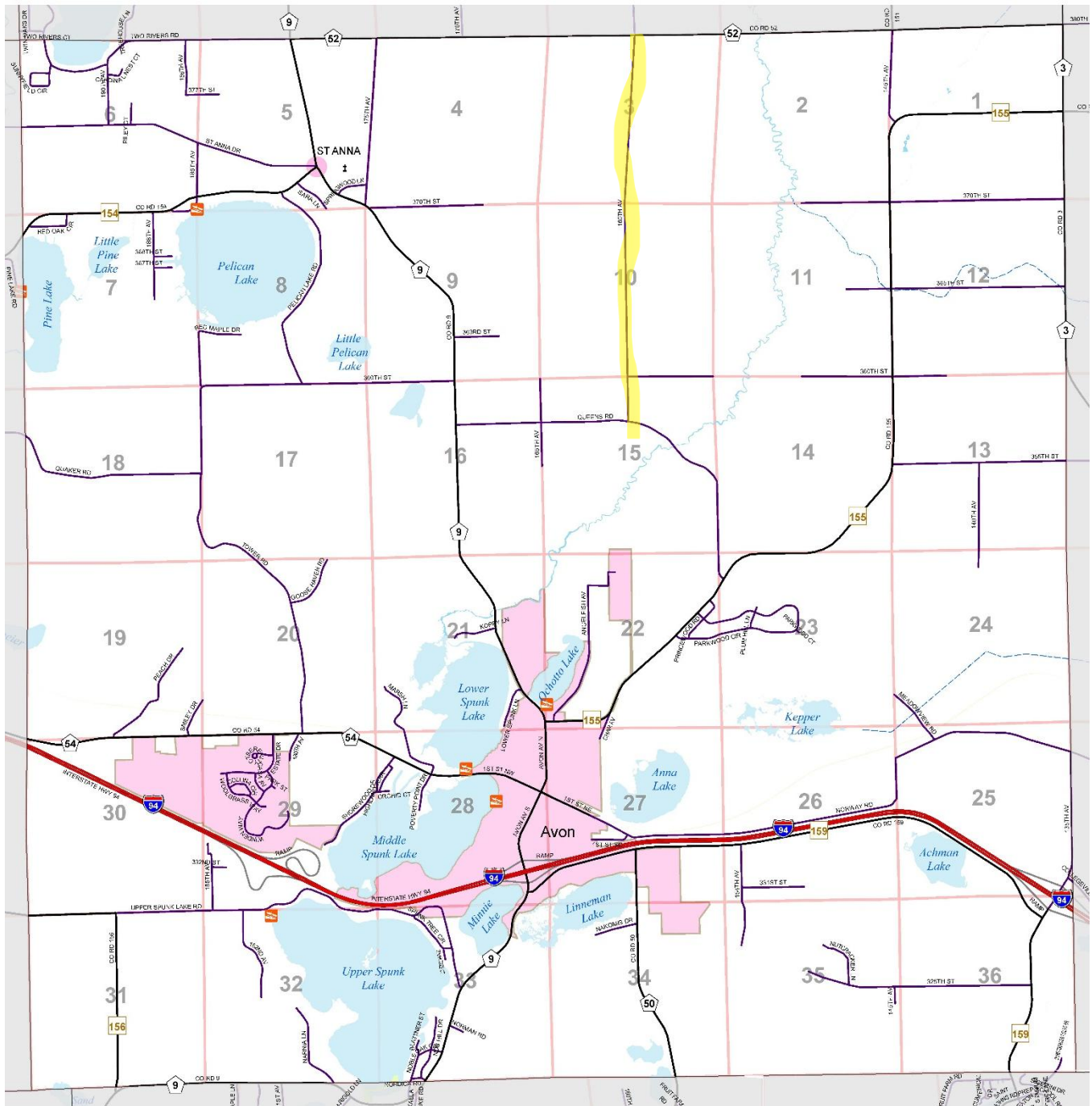
154th Ave.



Road Number:	352	Recorded?	
Location (Section Numbers):	3, 10, 15	Recorded Date:	
Length-Feet:	11,742	Length-Miles:	2.22
Width (feet):		Surface (paved/gravel/both):	Paved
Maintenance Type (regular or min maintenance):	Reg.	Usage (1=heavy; 5 = light):	2
Dead End? (yes/no):	no		

[illegible]

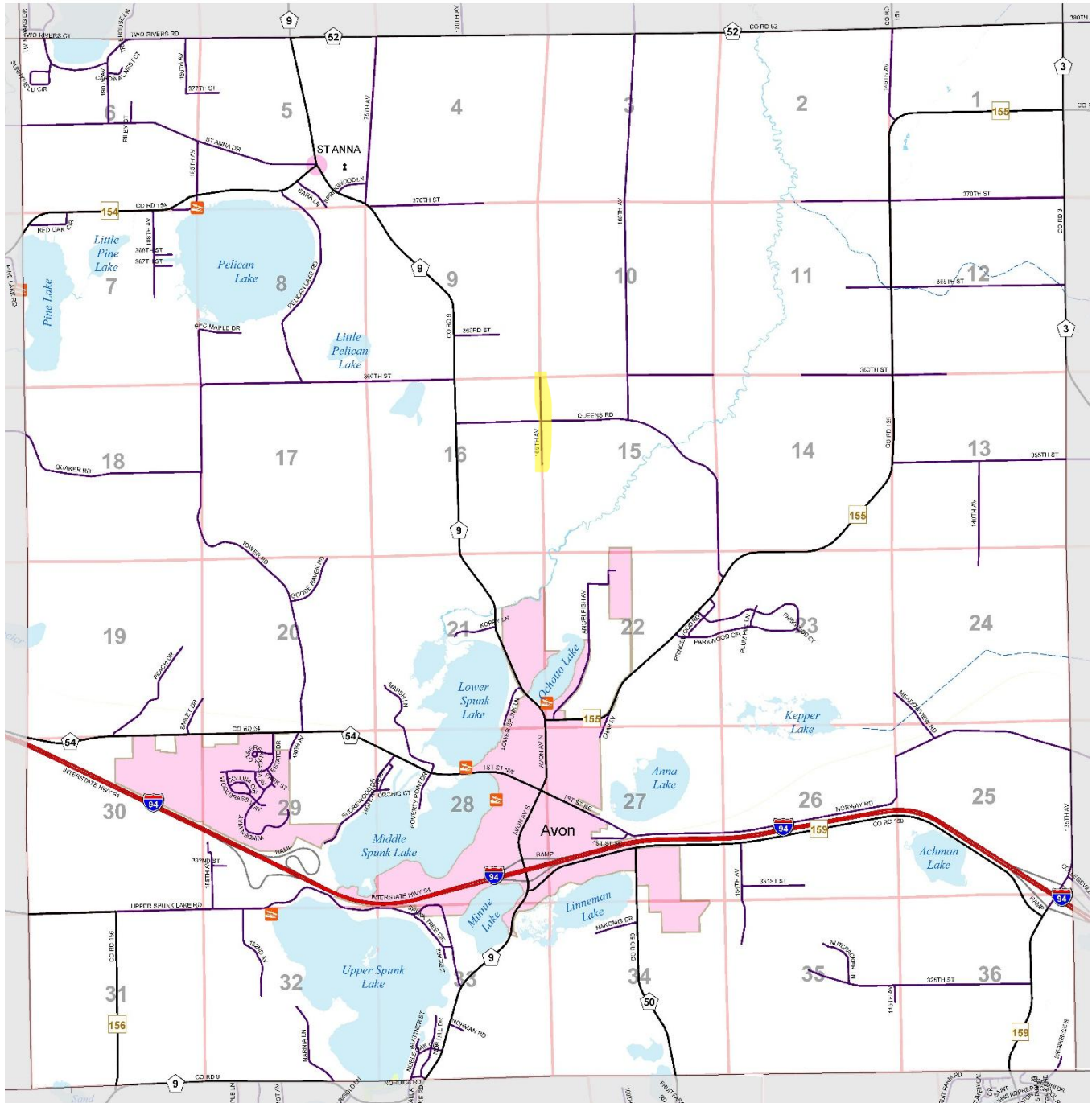
160th Ave.



Road Number:	351	Recorded?	
Location (<i>Section Numbers</i>):	15, 16	Recorded Date:	
Length-Feet:	2656	Length-Miles:	0.50
Width (<i>feet</i>):		Surface (<i>paved/gravel/both</i>):	Paved
Maintenance Type (<i>regular or min maintenance</i>):	Reg	Usage (<i>1=heavy; 5 = light</i>):	5
Dead End? (<i>yes/no</i>):	yes		

[illegible]

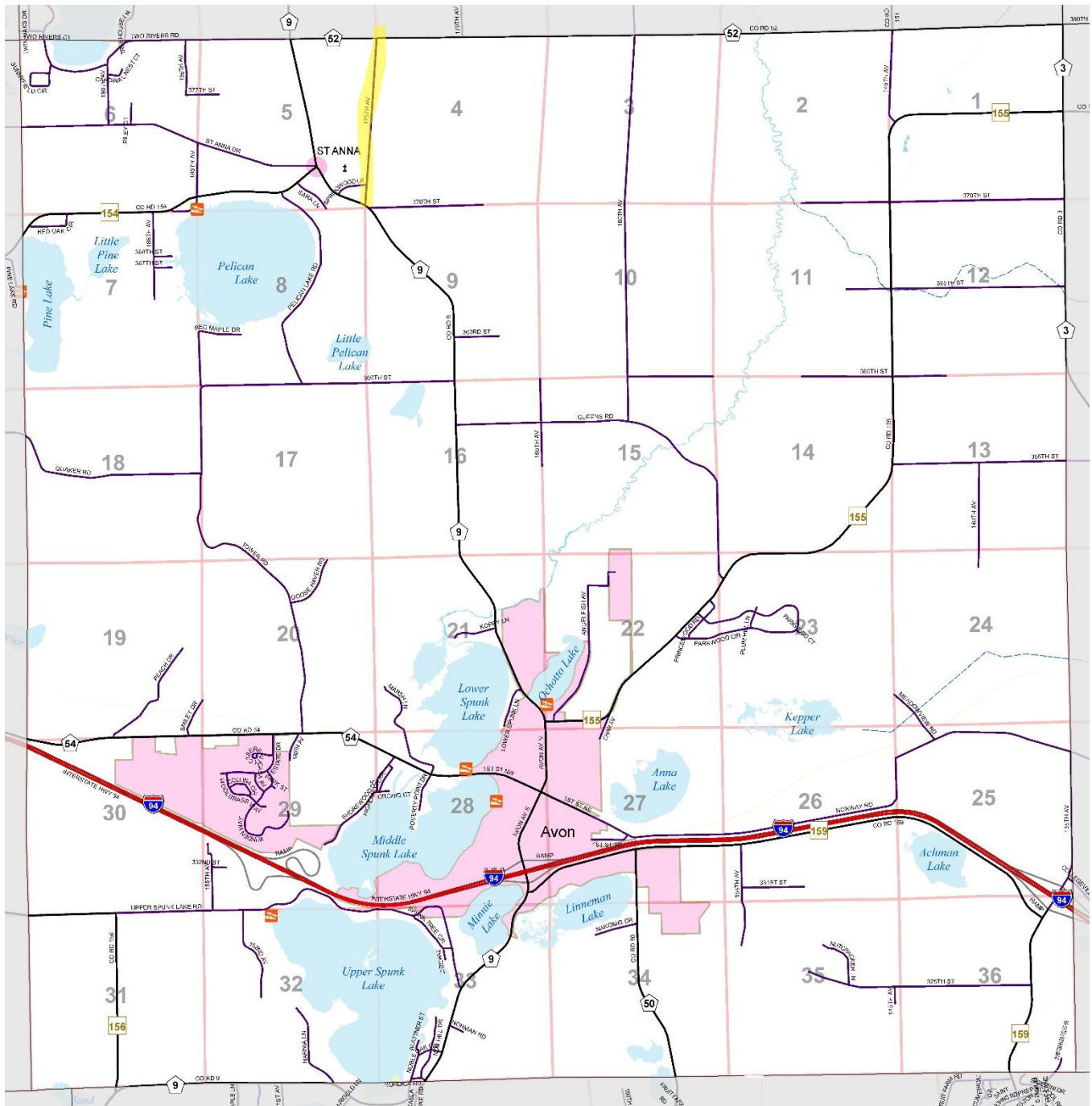
165th Ave.



Road Number:	350	Recorded?	
Location (<i>Section Numbers</i>):	4, 5	Recorded Date:	
Length-Feet:	5095	Length-Miles:	0.96
Width (<i>feet</i>):		Surface (<i>paved/gravel/both</i>):	Paved
Maintenance Type (<i>regular or min maintenance</i>):	Reg	Usage (<i>1=heavy; 5 = light</i>):	4
Dead End? (<i>yes/no</i>):	No		

[illegible]

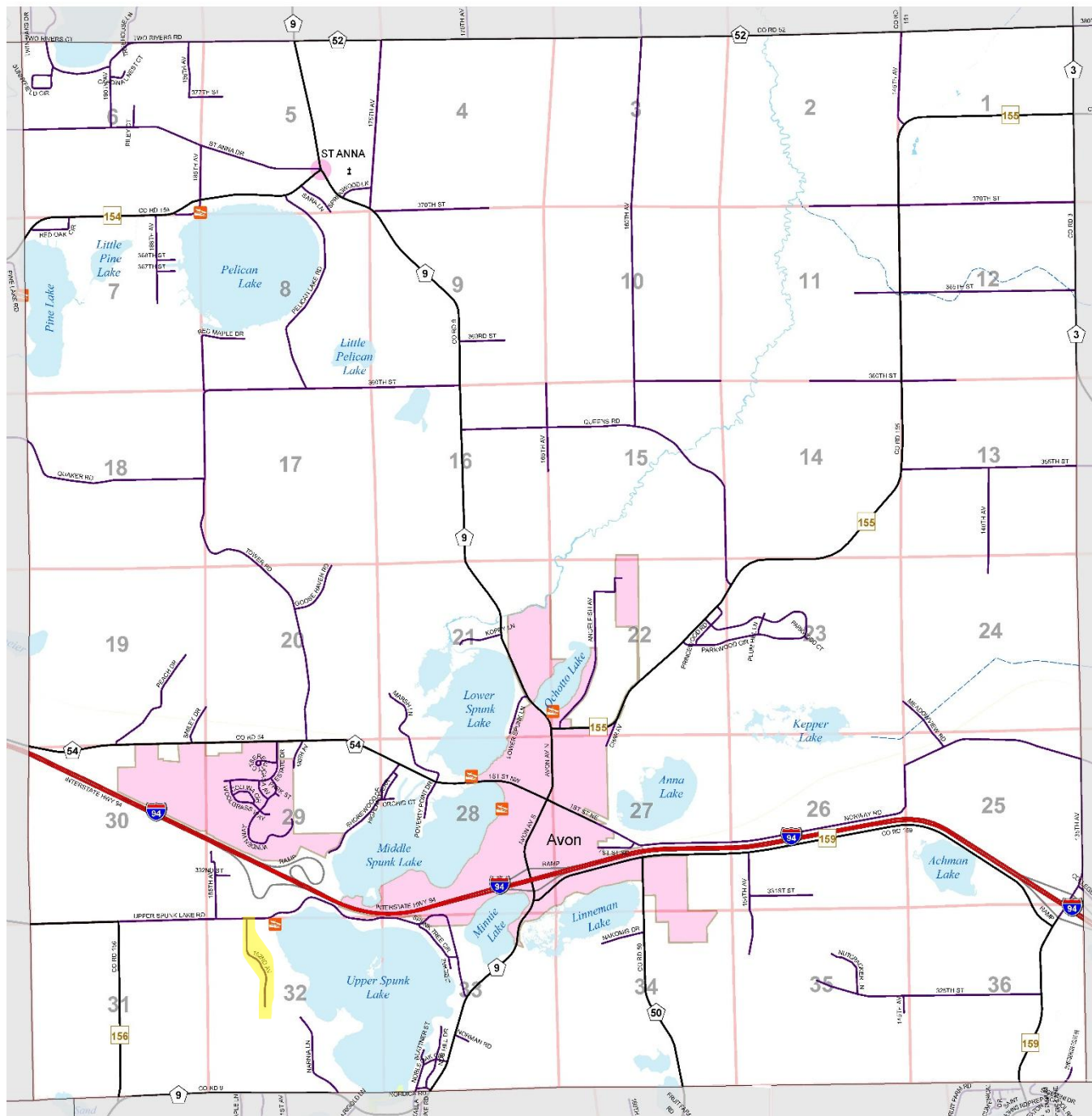
175th Ave.



Road Number:		Recorded?	
Location (<i>Section Numbers</i>):	31, 32	Recorded Date:	
Length-Feet:	2881	Length-Miles:	0.55
Width (<i>feet</i>):		Surface (<i>paved/gravel/both</i>):	Paved
Maintenance Type (<i>regular or min maintenance</i>):	Reg	Usage (<i>1=heavy; 5 = light</i>):	5
Dead End? (<i>yes/no</i>):	Yes		

[illegible]

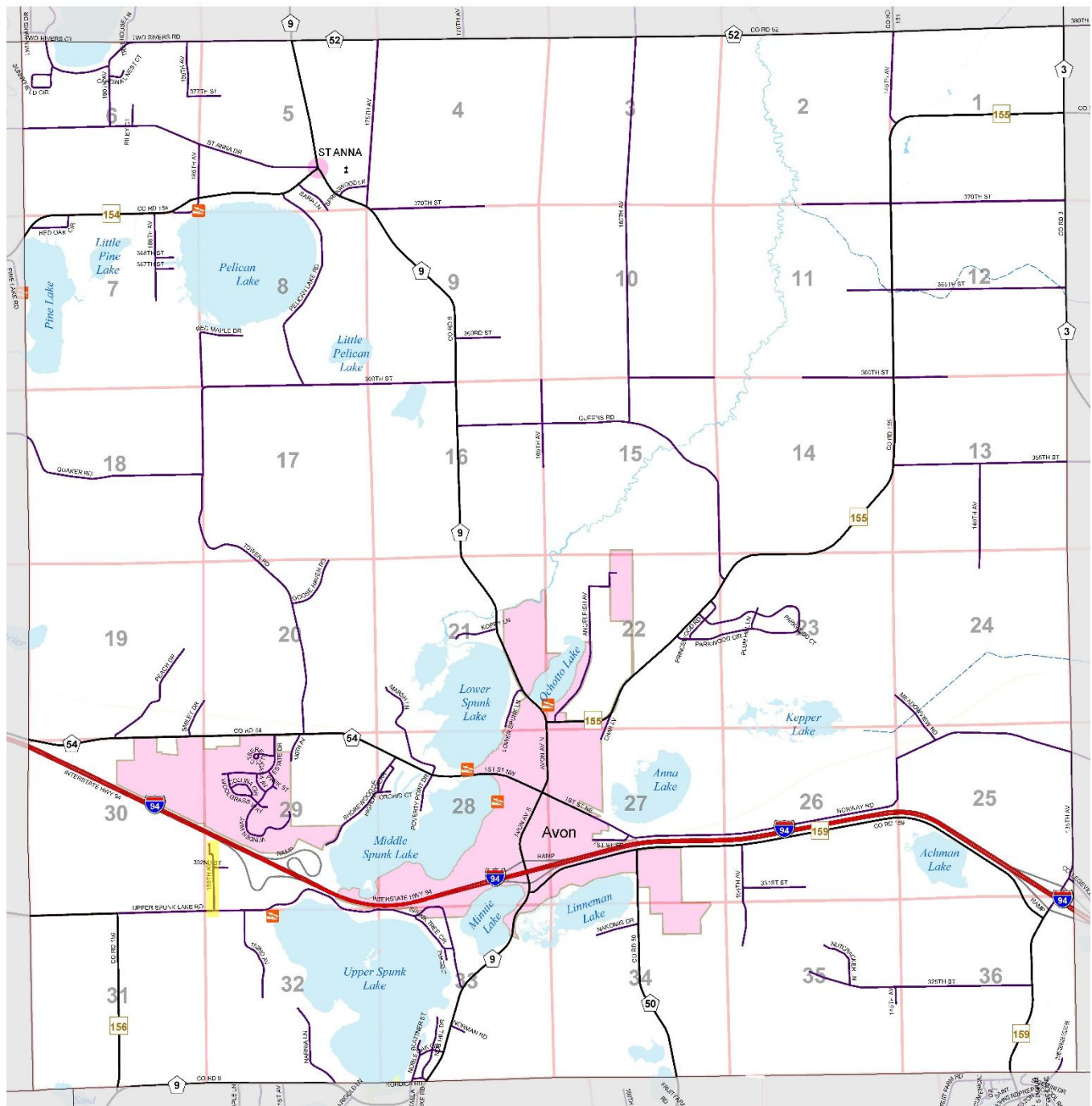
182nd Ave.



Road Number:		Recorded?	
Location (<i>Section Numbers</i>):	29	Recorded Date:	
Length-Feet:	1622	Length-Miles:	0.31
Width (<i>feet</i>):		Surface (<i>paved/gravel/both</i>):	Paved
Maintenance Type (<i>regular or min maintenance</i>):	Reg	Usage (<i>1=heavy; 5 = light</i>):	5
Dead End? (<i>yes/no</i>):	Yes		

[illegible]

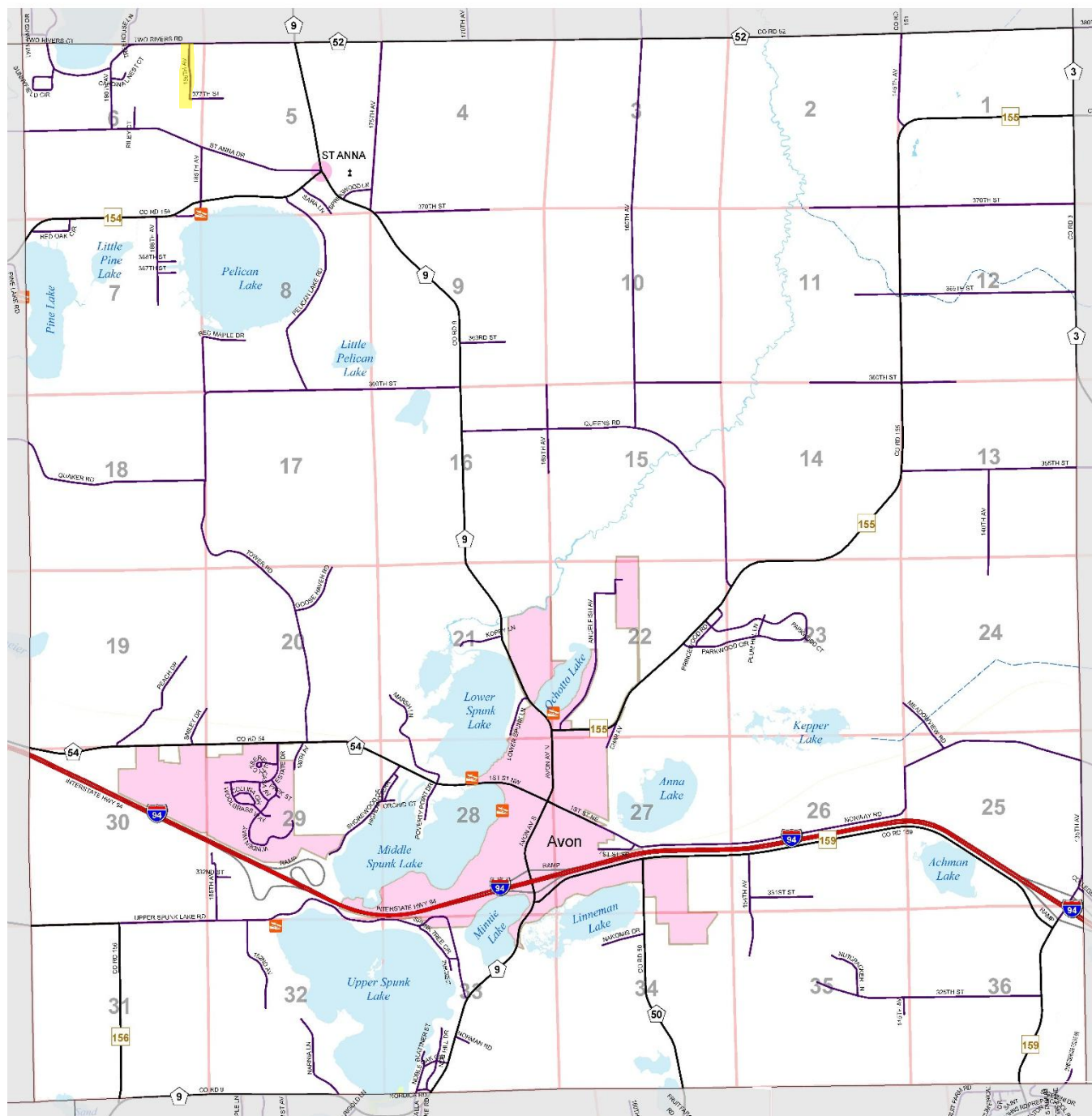
185th Ave. (N of Upper Spunk Lake Road)



Road Number:		Recorded?	
Location (<i>Section Numbers</i>):	6	Recorded Date:	
Length-Feet:	1692	Length-Miles:	0.32
Width (<i>feet</i>):		Surface (<i>paved/gravel/both</i>):	Paved
Maintenance Type (<i>regular or min maintenance</i>):		Usage (<i>1=heavy; 5 = light</i>):	5
Dead End? (<i>yes/no</i>):	Yes		

[illegible]

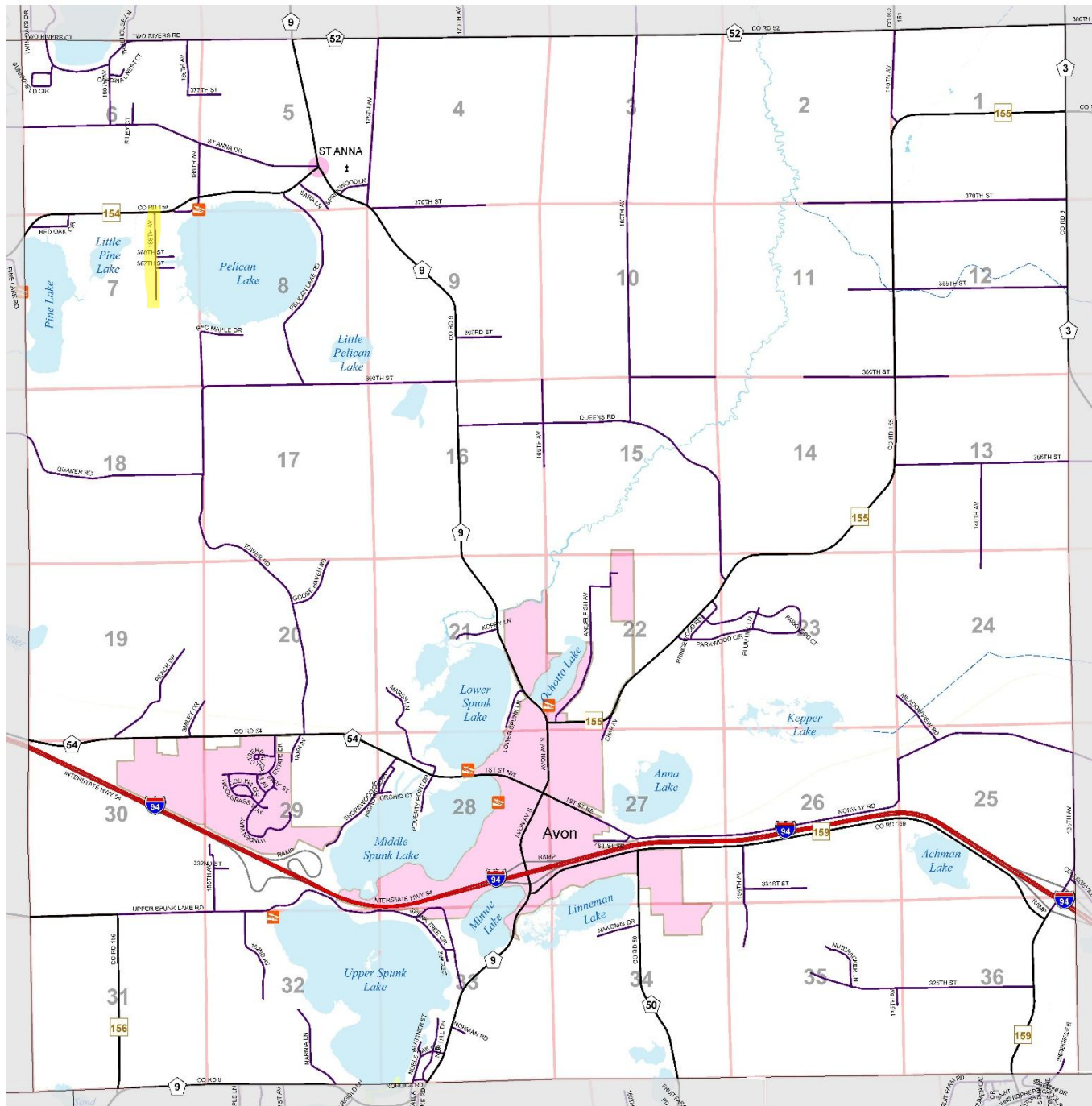
186th Ave.



Road Number:	349	Recorded?	
Location (<i>Section Numbers</i>):	7	Recorded Date:	
Length-Feet:	2657	Length-Miles:	0.50
Width (<i>feet</i>):		Surface (<i>paved/gravel/both</i>):	Paved
Maintenance Type (<i>regular or min maintenance</i>):	paved	Usage (<i>1=heavy; 5 = light</i>):	5
Dead End? (<i>yes/no</i>):	yes		

[illegible]

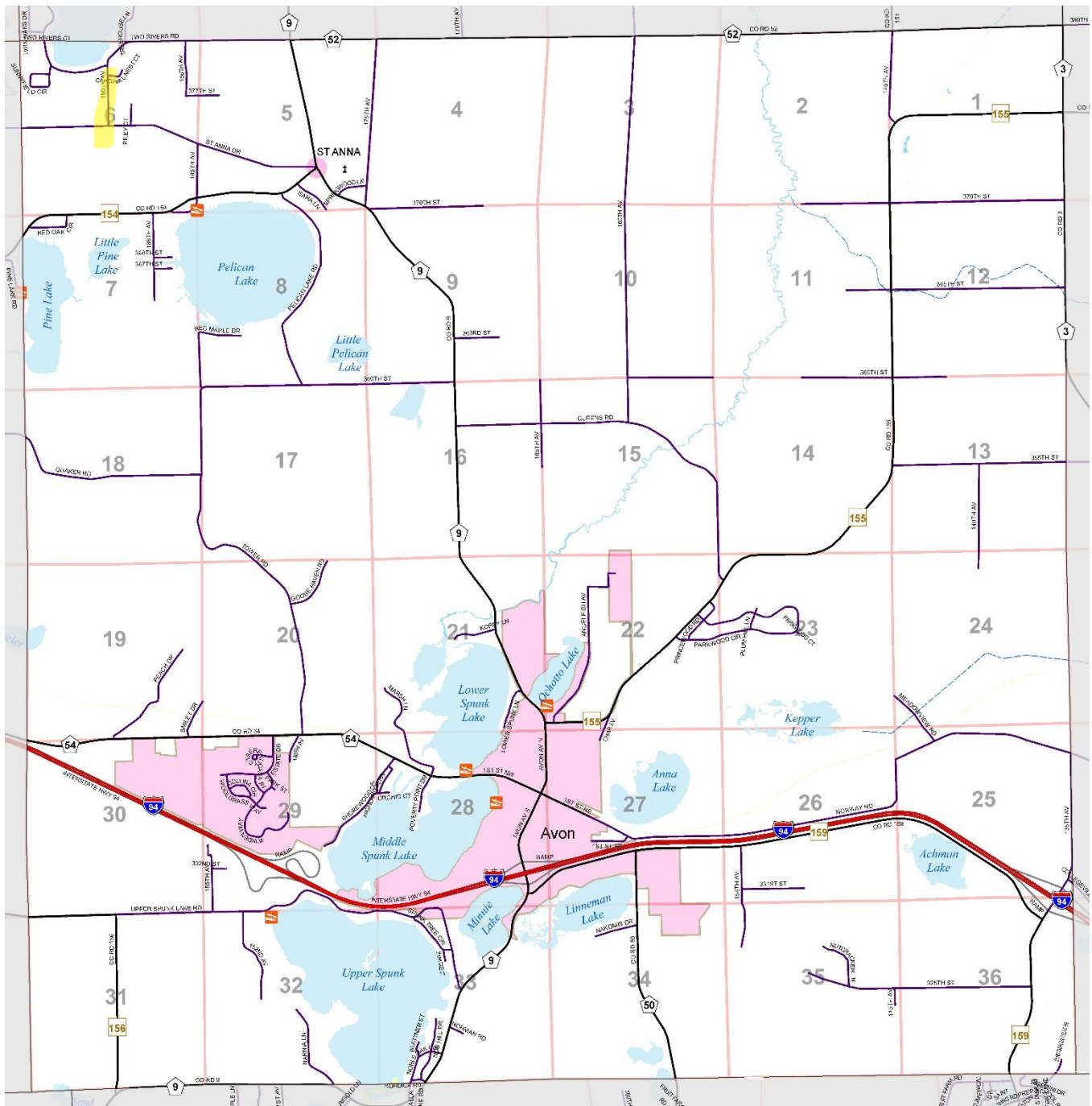
188th Ave.



Road Number:		Recorded?	
Location (<i>Section Numbers</i>):	6	Recorded Date:	
Length-Feet:	1854	Length-Miles:	0.35
Width (<i>feet</i>):		Surface (<i>paved/gravel/both</i>):	Paved
Maintenance Type (<i>regular or min maintenance</i>):	Reg	Usage (<i>1=heavy; 5 = light</i>):	3
Dead End? (<i>yes/no</i>):	no		

[illegible]

190th Ave.

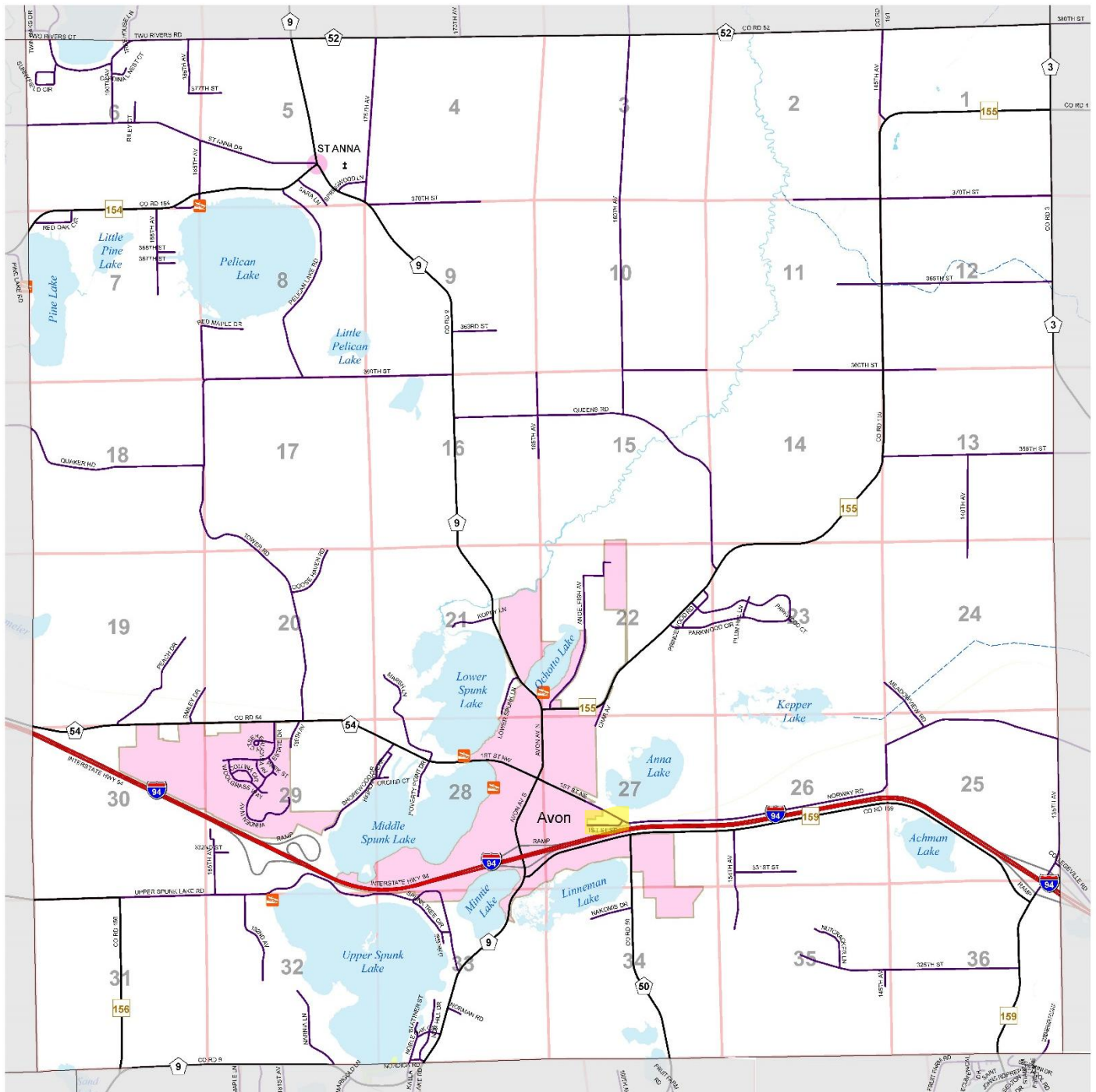


Streets

Road Number:	121	Recorded?	
Location (<i>Section Numbers</i>):	27	Recorded Date:	
Length-Feet:	1176	Length-Miles:	0.22
Width (<i>feet</i>):		Surface (<i>paved/gravel/both</i>):	Paved
Maintenance Type (<i>regular or min maintenance</i>):	Reg	Usage (<i>1=heavy; 5 = light</i>):	3
Dead End? (<i>yes/no</i>):	No		

[illegible]

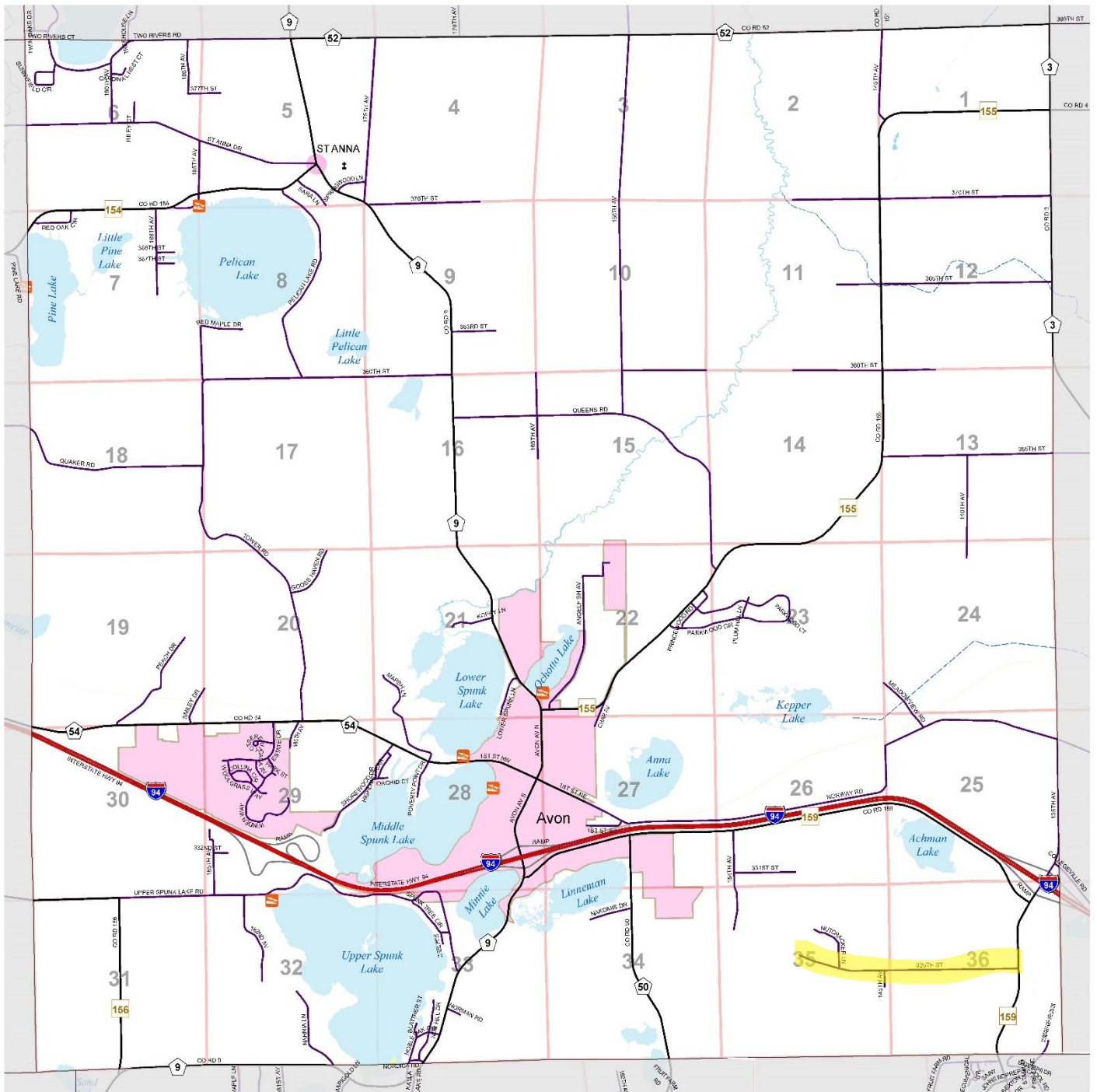
1st Street NE



Road Number:	127	Recorded?	
Location (<i>Section Numbers</i>):	35, 36	Recorded Date:	
Length-Feet:	5666	Length-Miles:	1.07
Width (<i>feet</i>):		Surface (<i>paved/gravel/both</i>):	Paved
Maintenance Type (<i>regular or min maintenance</i>):	Reg	Usage (<i>1=heavy; 5 = light</i>):	4
Dead End? (<i>yes/no</i>):	Yes		

[illegible]

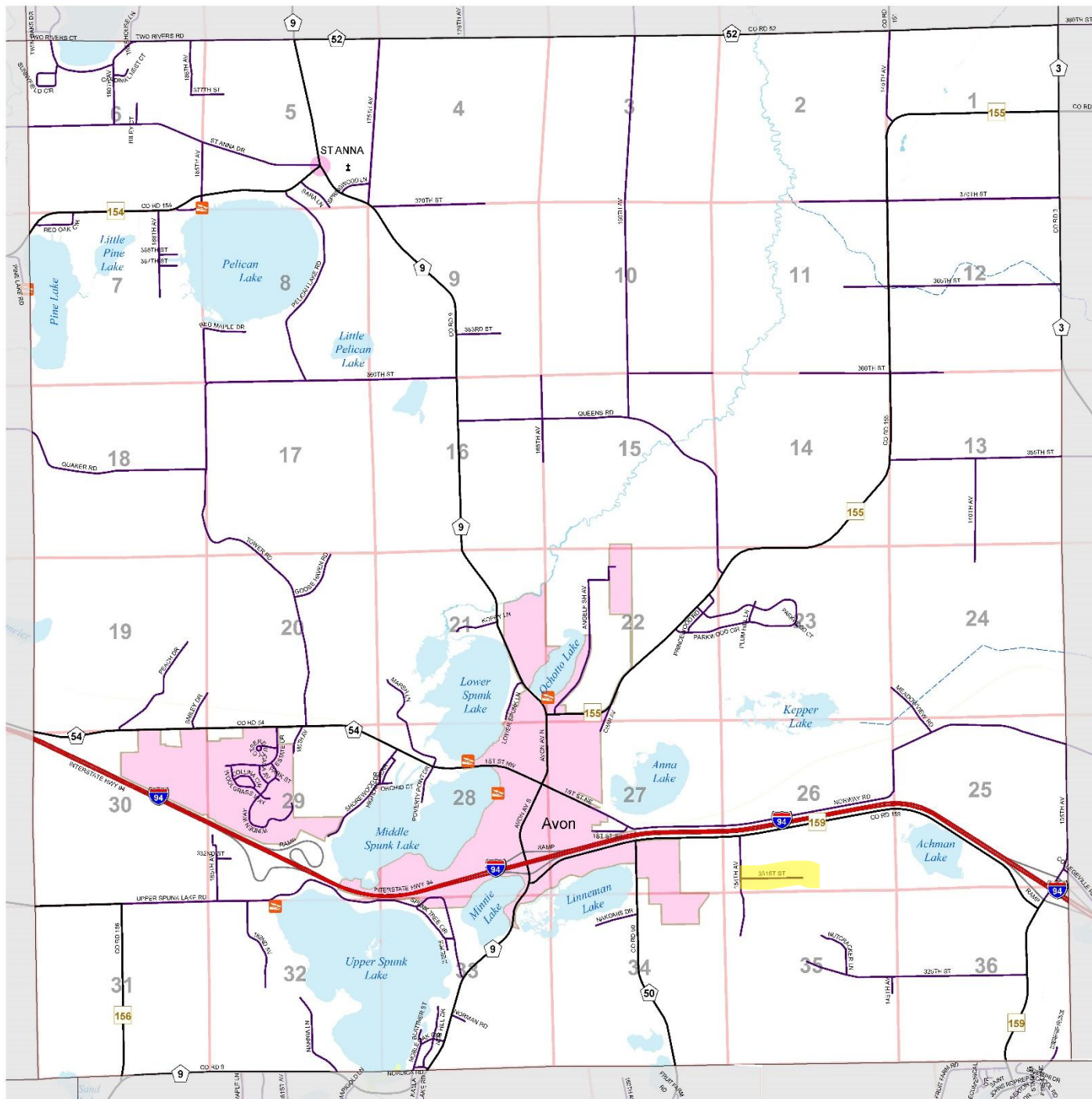
325th Street



Road Number:	1023	Recorded?	
Location (<i>Section Numbers</i>):	26	Recorded Date:	
Length-Feet:	1897	Length-Miles:	0.36
Width (<i>feet</i>):		Surface (<i>paved/gravel/both</i>):	Paved
Maintenance Type (<i>regular or min maintenance</i>):	Reg	Usage (<i>1=heavy; 5 = light</i>):	5
Dead End? (<i>yes/no</i>):	Yes		

[illegible]

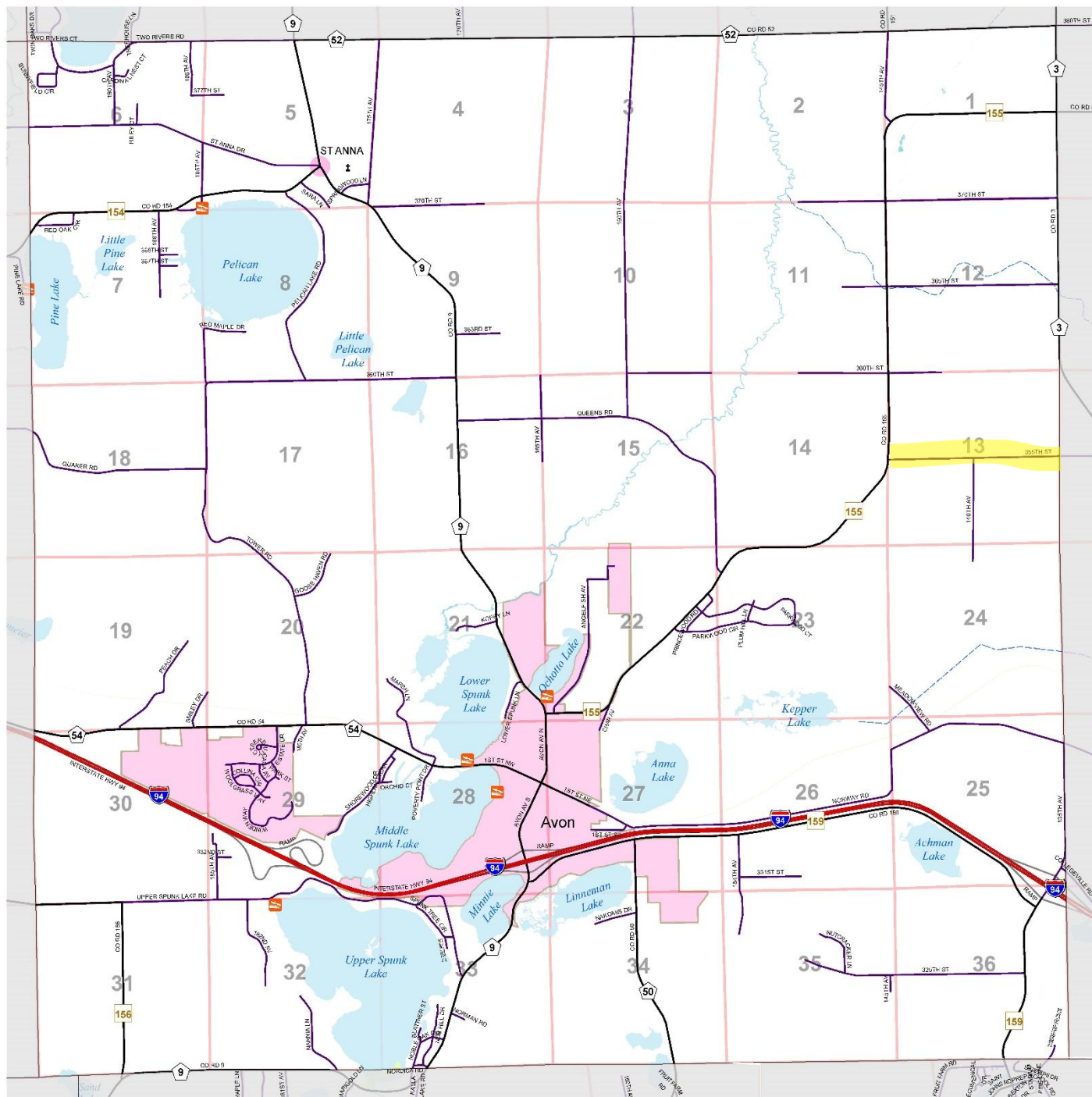
331st Street



Road Number:	107	Recorded?	
Location (<i>Section Numbers</i>):	13	Recorded Date:	
Length-Feet:	5319	Length-Miles:	1.01
Width (<i>feet</i>):		Surface (<i>paved/gravel/both</i>):	Paved
Maintenance Type (<i>regular or min maintenance</i>):	Reg	Usage (<i>1=heavy; 5 = light</i>):	1
Dead End? (<i>yes/no</i>):	No		

[illegible]

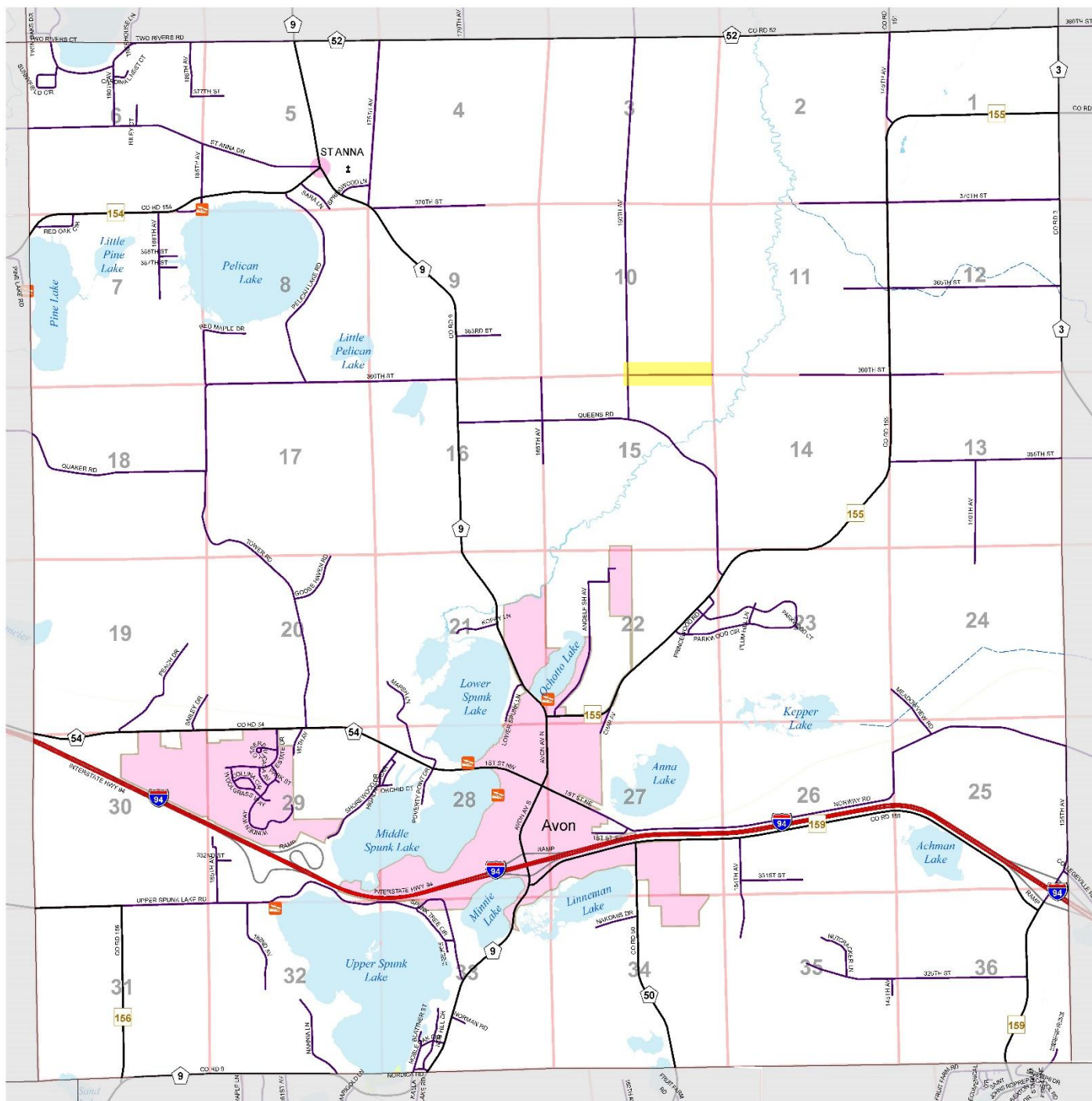
355th Street



Road Number:	96	Recorded?	
Location (<i>Section Numbers</i>):	10, 15	Recorded Date:	
Length-Feet:	2640	Length-Miles:	0.50
Width (<i>feet</i>):		Surface (<i>paved/gravel/both</i>):	Paved
Maintenance Type (<i>regular or min maintenance</i>):	Reg	Usage (<i>1=heavy; 5 = light</i>):	5
Dead End? (<i>yes/no</i>):	No		

[illegible]

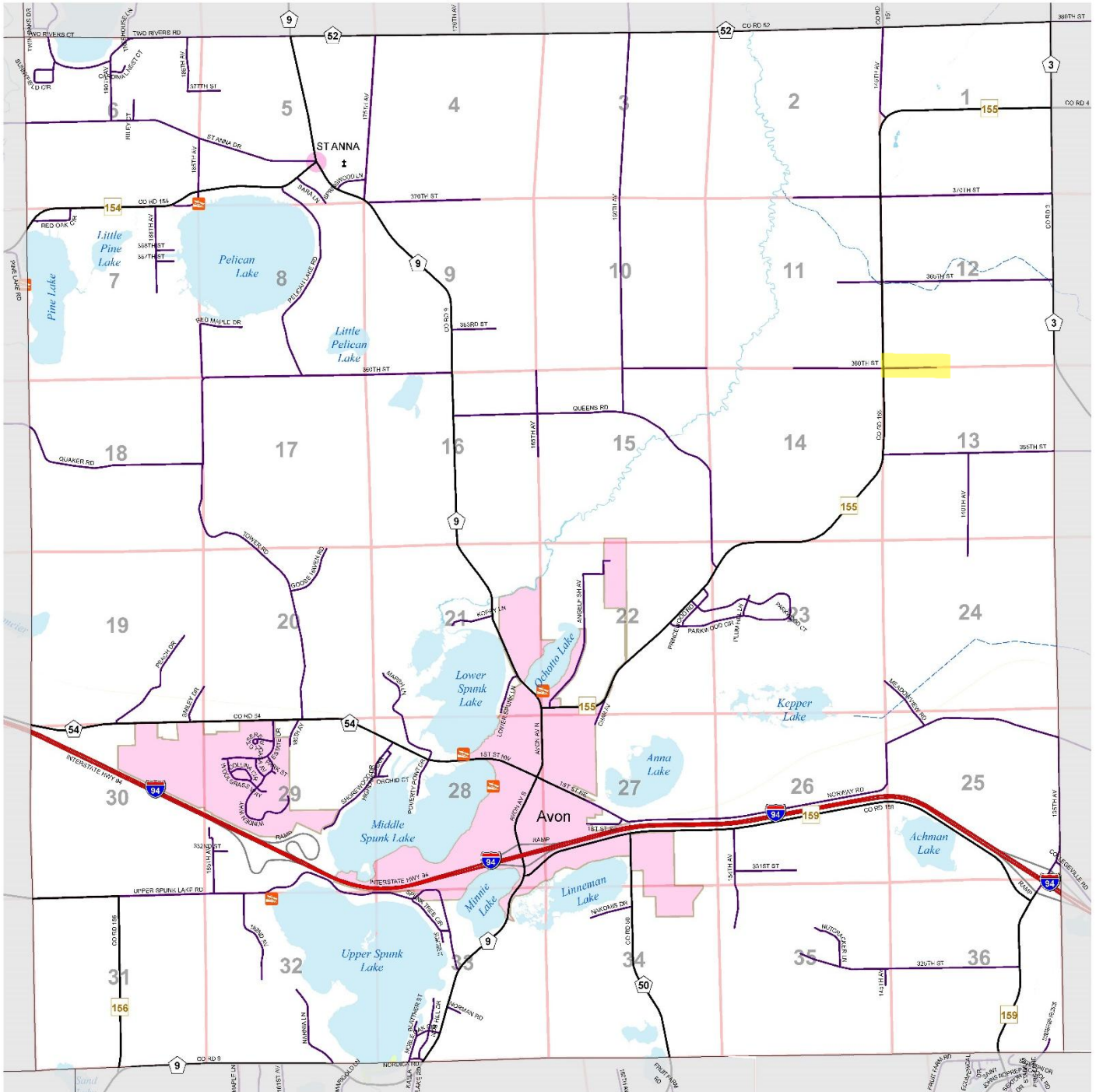
360th St. (E of 160th Ave)



Road Number:	82, 94	Recorded?	
Location (<i>Section Numbers</i>):	12, 13	Recorded Date:	
Length-Feet:	1624	Length-Miles:	0.31
Width (<i>feet</i>):		Surface (<i>paved/gravel/both</i>):	Gravel
Maintenance Type (<i>regular or min maintenance</i>):	Min	Usage (<i>1=heavy; 5 = light</i>):	5
Dead End? (<i>yes/no</i>):	Yes		

[illegible]

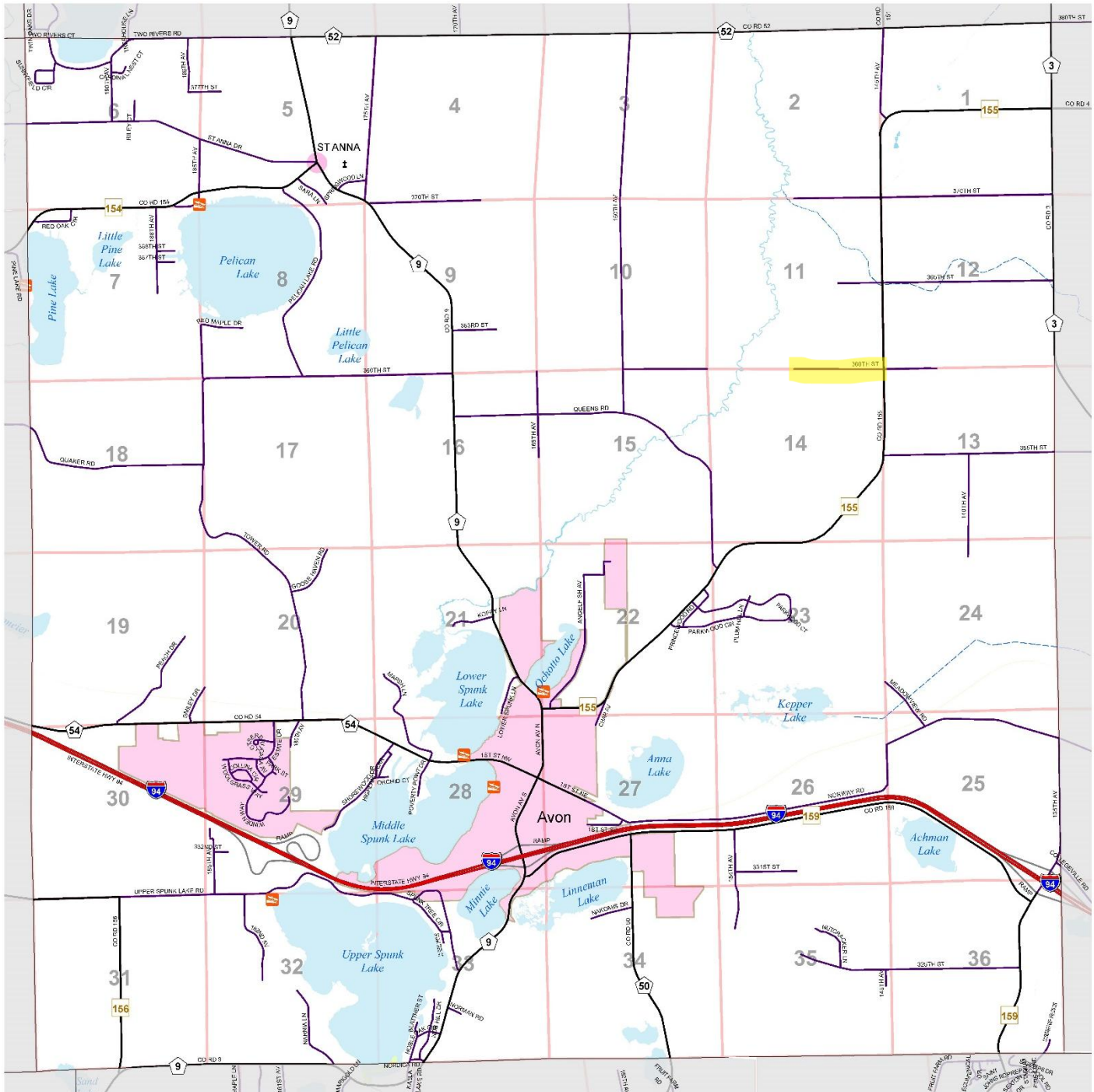
360th St. (E of Co Rd 155)



Road Number:		Recorded?	
Location (<i>Section Numbers</i>):	11, 14	Recorded Date:	
Length-Feet:	2749	Length-Miles:	0.52
Width (<i>feet</i>):		Surface (<i>paved/gravel/both</i>):	Gravel
Maintenance Type (<i>regular or min maintenance</i>):	Min	Usage (<i>1=heavy; 5 = light</i>):	5
Dead End? (<i>yes/no</i>):	Yes		

[illegible]

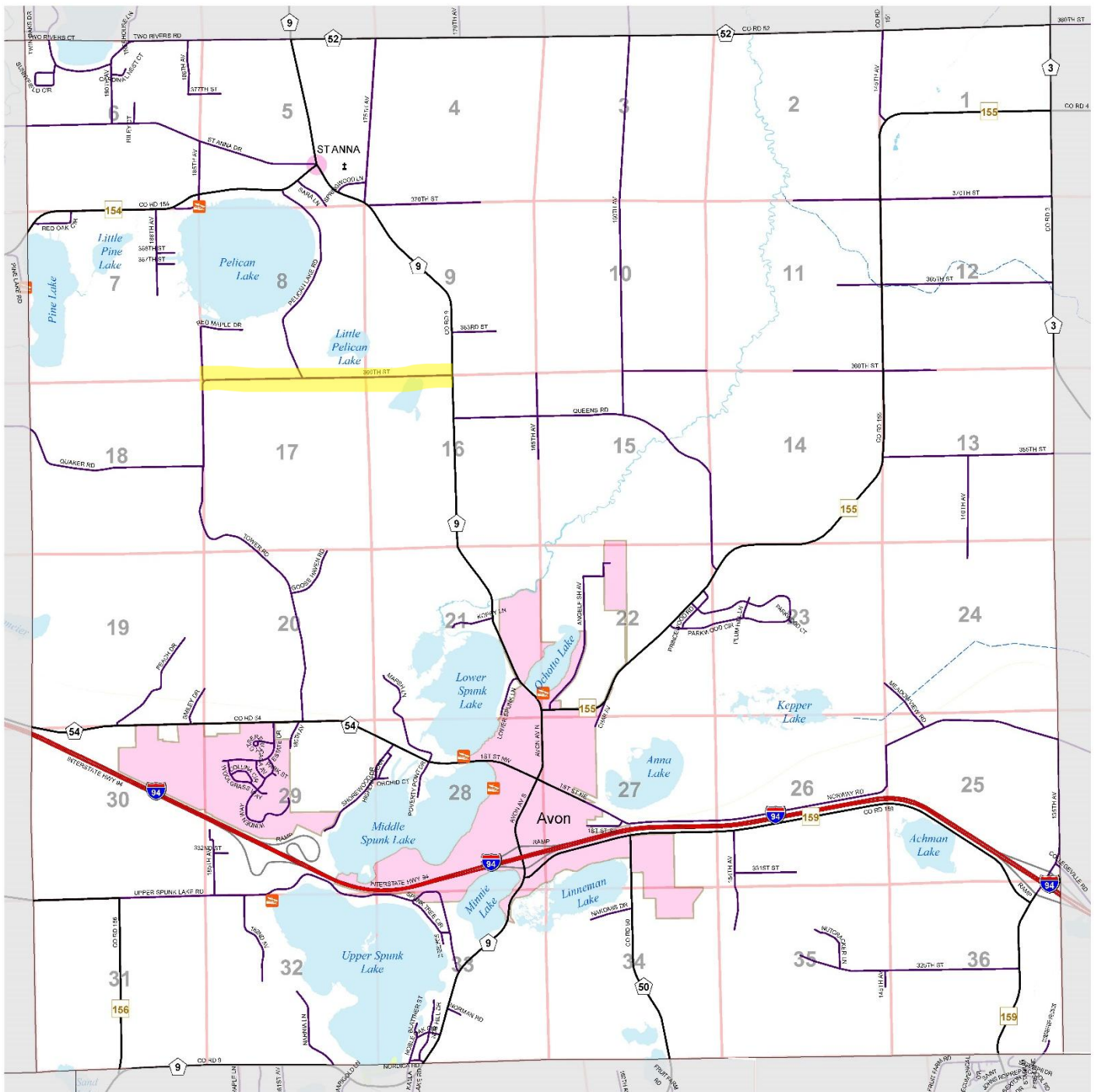
360th St. (W of Co Rd 155)



Road Number:		Recorded?	
Location (<i>Section Numbers</i>):	8, 9, 16, 17	Recorded Date:	
Length-Feet:	7920	Length-Miles:	1.50
Width (<i>feet</i>):		Surface (<i>paved/gravel/both</i>):	Paved
Maintenance Type (<i>regular or min maintenance</i>):	Reg	Usage (<i>1=heavy; 5 = light</i>):	2
Dead End? (<i>yes/no</i>):	No		

[illegible]

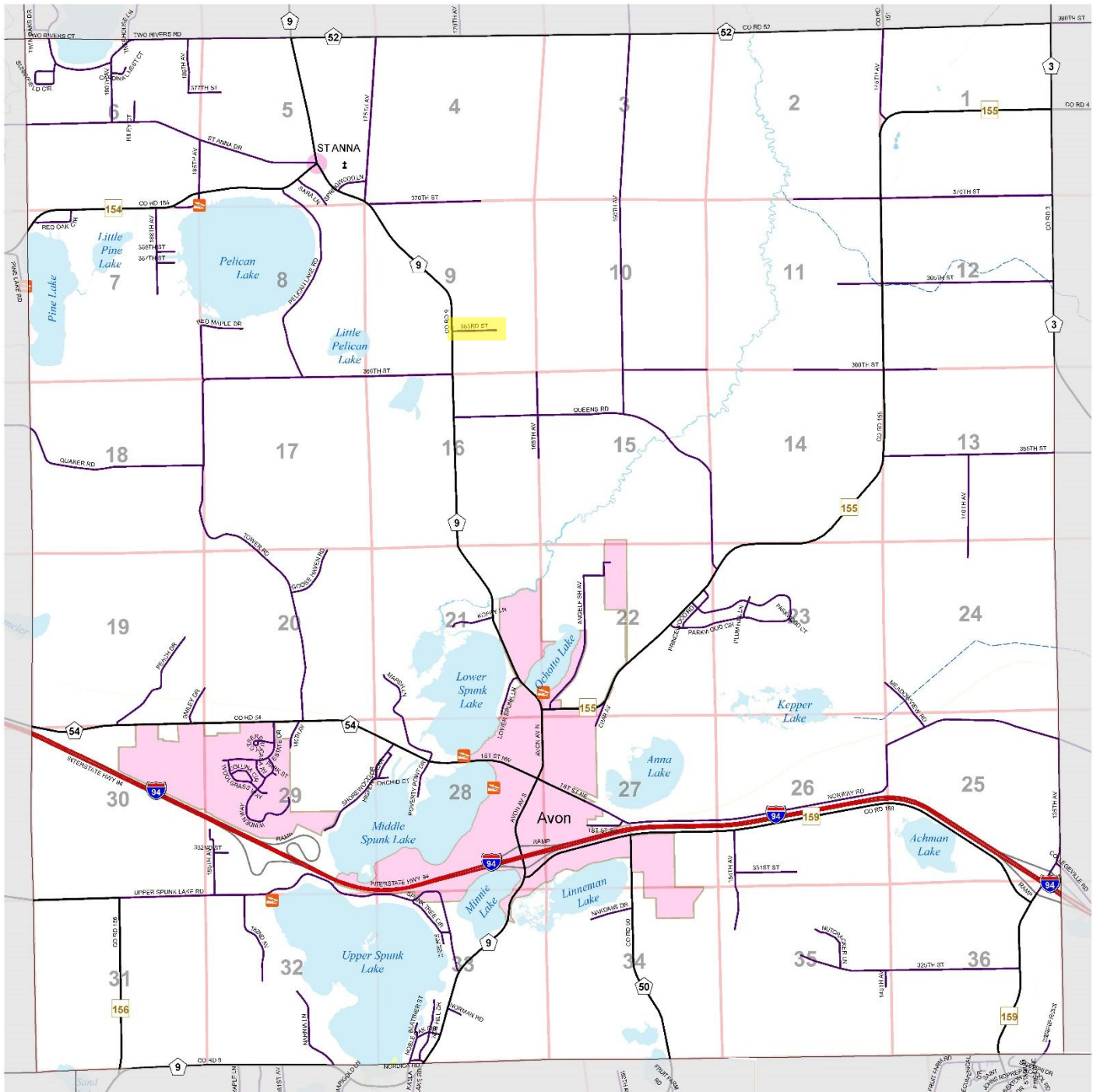
360th St. (W of Co Rd 9)



Road Number:	97	Recorded?	
Location (<i>Section Numbers</i>):	9	Recorded Date:	
Length-Feet:	1363	Length-Miles:	0.26
Width (<i>feet</i>):		Surface (<i>paved/gravel/both</i>):	Paved
Maintenance Type (<i>regular or min maintenance</i>):	Reg	Usage (<i>1=heavy; 5 = light</i>):	5
Dead End? (<i>yes/no</i>):	Yes		

[illegible]

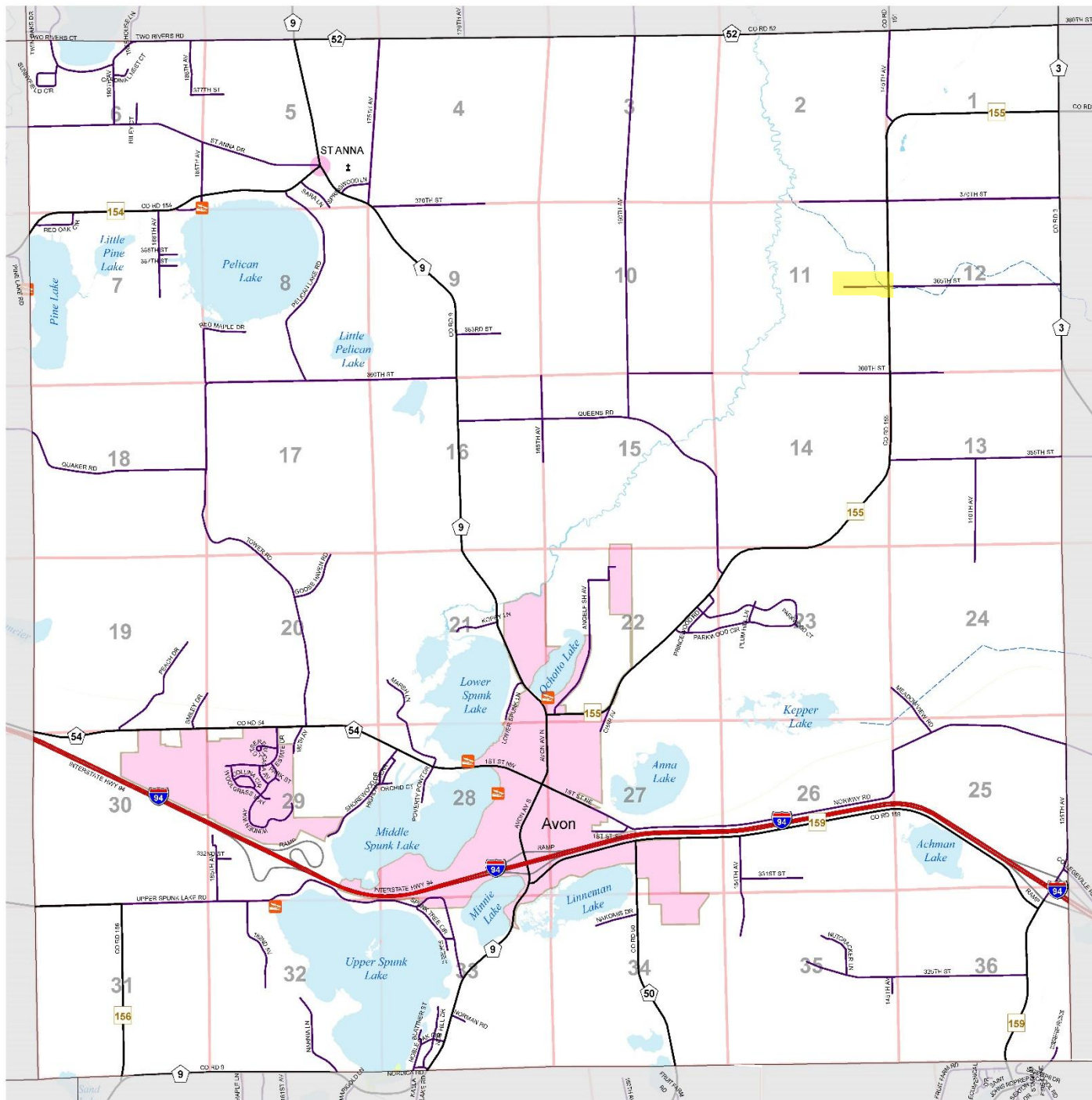
363rd St.



Road Number:		Recorded?	
Location (<i>Section Numbers</i>):	11	Recorded Date:	
Length-Feet:	1357	Length-Miles:	0.26
Width (<i>feet</i>):		Surface (<i>paved/gravel/both</i>):	Gravel
Maintenance Type (<i>regular or min maintenance</i>):	Min	Usage (<i>1=heavy; 5 = light</i>):	5
Dead End? (<i>yes/no</i>):	No		

[illegible]

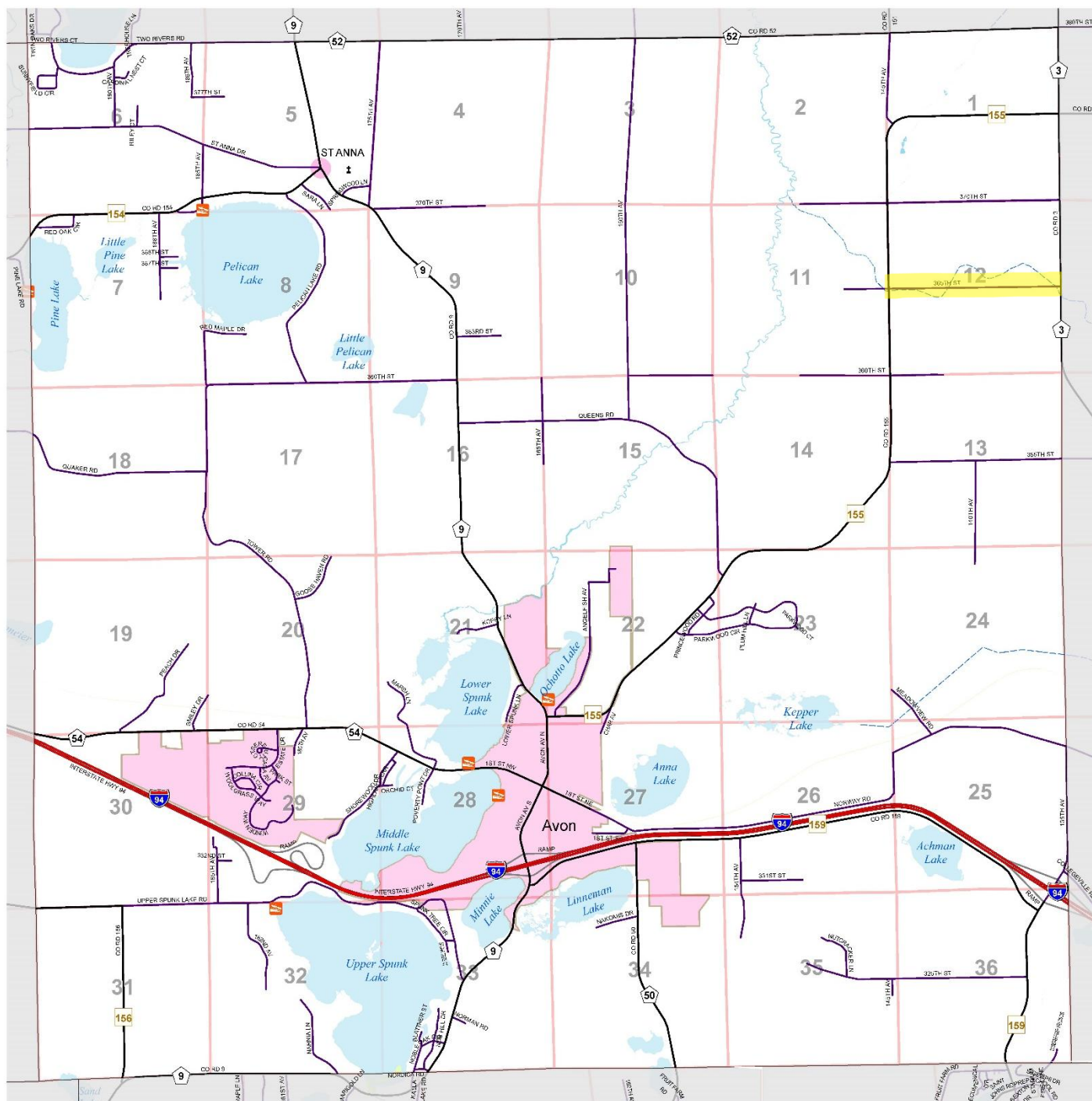
365th St. (W of Co Rd 155)



Road Number:	93, 99	Recorded?	
Location (<i>Section Numbers</i>):	12	Recorded Date:	
Length-Feet:	5272	Length-Miles:	1.00
Width (<i>feet</i>):		Surface (<i>paved/gravel/both</i>):	Paved
Maintenance Type (<i>regular or min maintenance</i>):	Reg	Usage (<i>1=heavy; 5 = light</i>):	4
Dead End? (<i>yes/no</i>):	No		

[illegible]

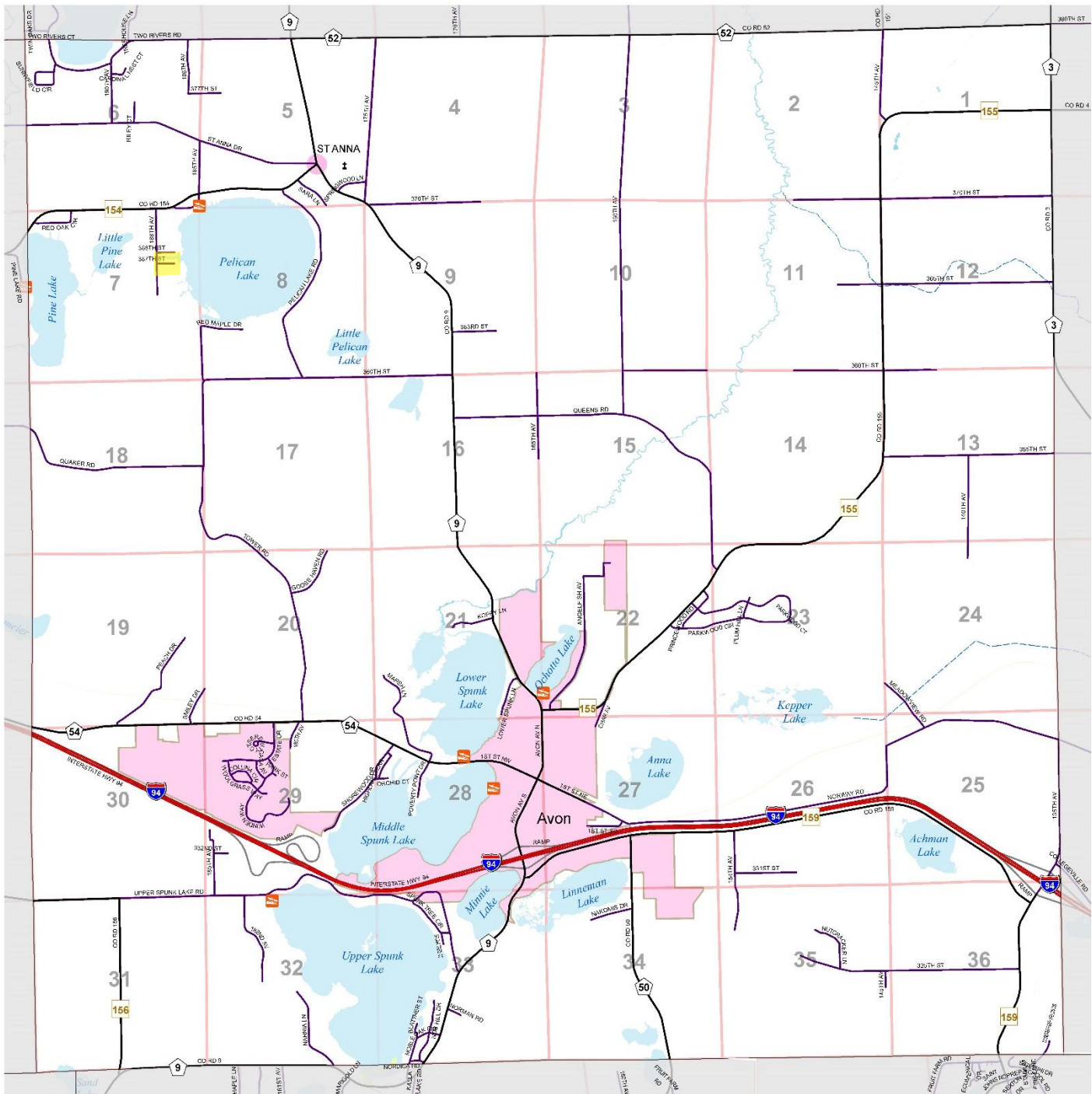
365th St. (E of Co Rd 155)



Road Number:	Recorded?
Location (<i>Section Numbers</i>):	Recorded Date:
Length-Feet:	Length-Miles:
Width (<i>feet</i>):	Surface (<i>paved/gravel/both</i>):
Maintenance Type (<i>regular or min maintenance</i>):	Usage (<i>1=heavy; 5 = light</i>):
Dead End? (<i>yes/no</i>):	

[illegible]

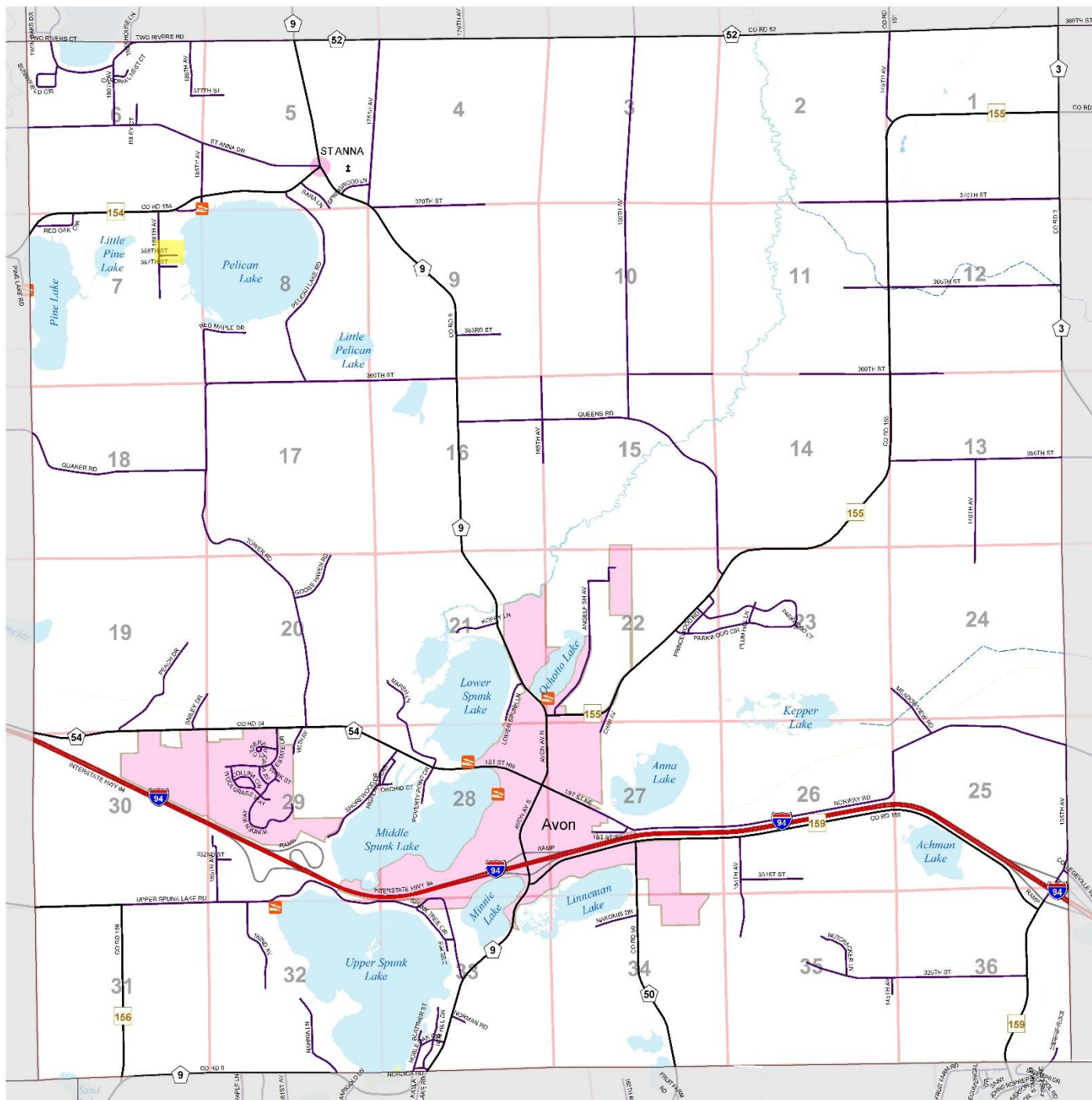
367th St. – Private Road



Road Number:	Recorded?
Location (<i>Section Numbers</i>):	Recorded Date:
Length-Feet:	Length-Miles:
Width (<i>feet</i>):	Surface (<i>paved/gravel/both</i>):
Maintenance Type (<i>regular or min maintenance</i>):	Usage (<i>1=heavy; 5 = light</i>):
Dead End? (<i>yes/no</i>):	

[illegible]

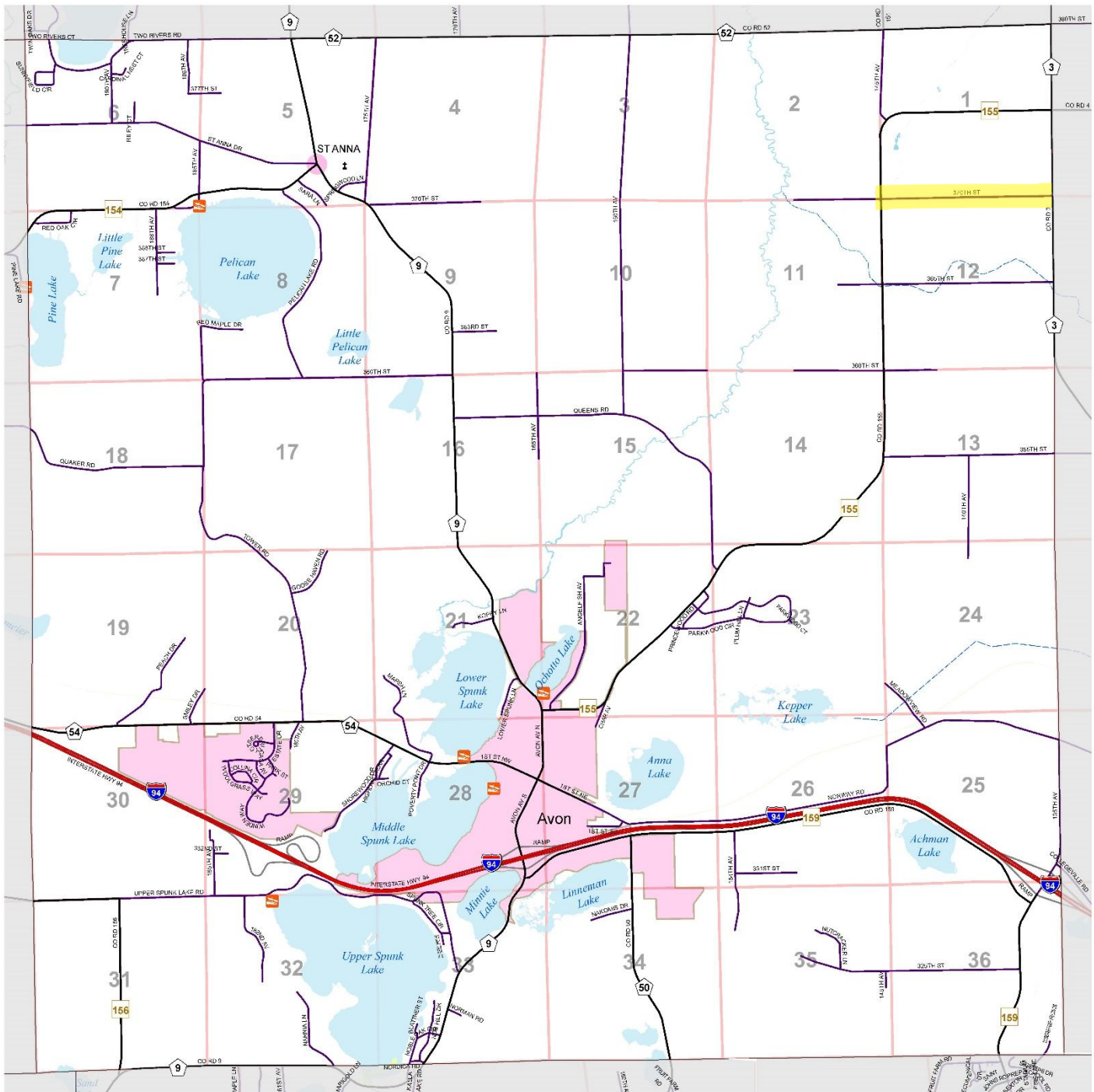
368th St. – Private Road



Road Number:	81	Recorded?	
Location (<i>Section Numbers</i>):	11, 12	Recorded Date:	
Length-Feet:	5280	Length-Miles:	1.0
Width (<i>feet</i>):		Surface (<i>paved/gravel/both</i>):	Paved
Maintenance Type (<i>regular or min maintenance</i>):	Reg	Usage (<i>1=heavy; 5 = light</i>):	4
Dead End? (<i>yes/no</i>):	No		

[illegible]

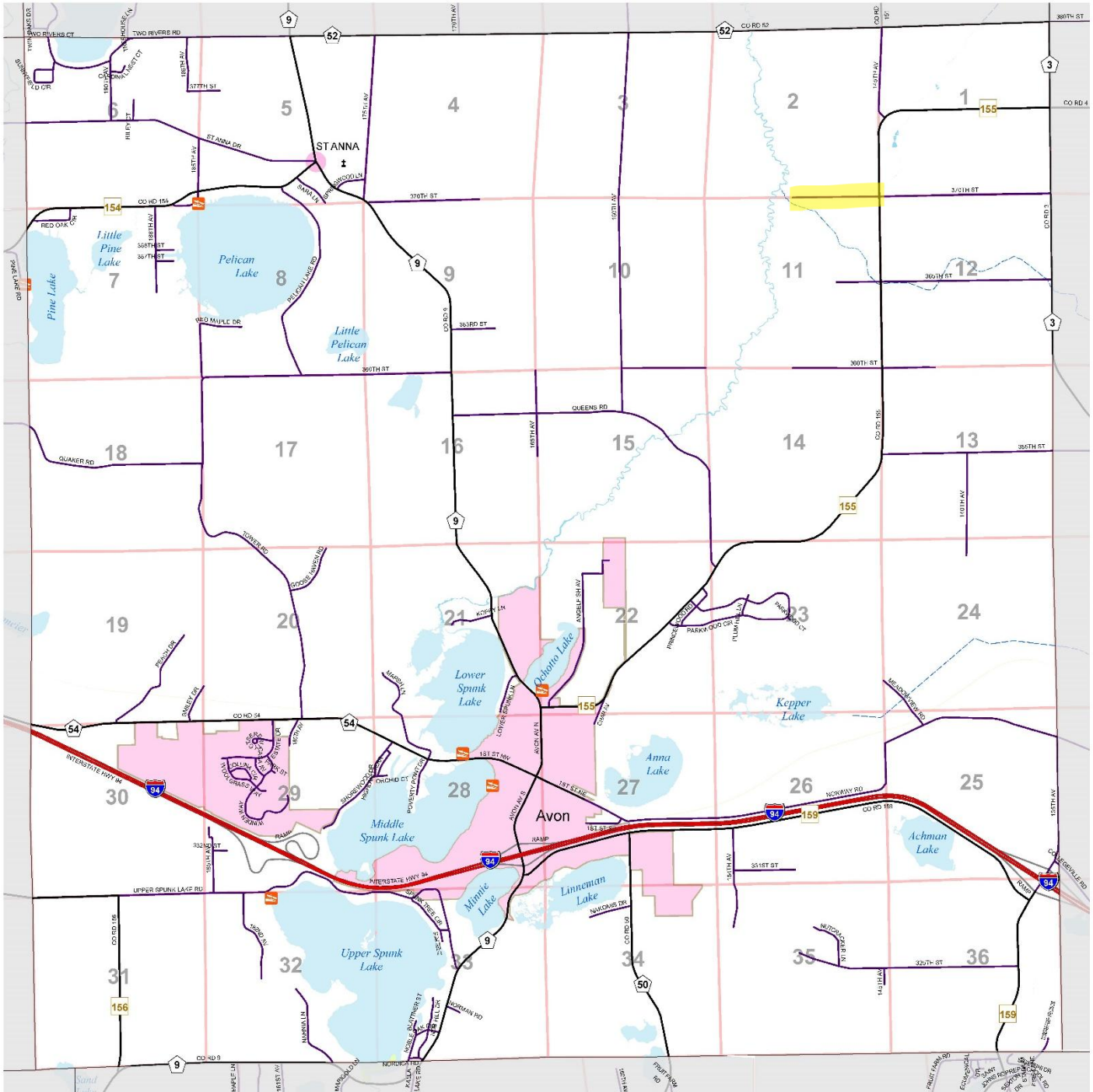
370th St. (E of Co Rd 155)



Road Number:	95	Recorded?	
Location (<i>Section Numbers</i>):	2, 11	Recorded Date:	
Length-Feet:	2640	Length-Miles:	0.50
Width (<i>feet</i>):		Surface (<i>paved/gravel/both</i>):	Gravel
Maintenance Type (<i>regular or min maintenance</i>):	Min	Usage (<i>1=heavy; 5 = light</i>):	5
Dead End? (<i>yes/no</i>):	Yes		

[illegible]

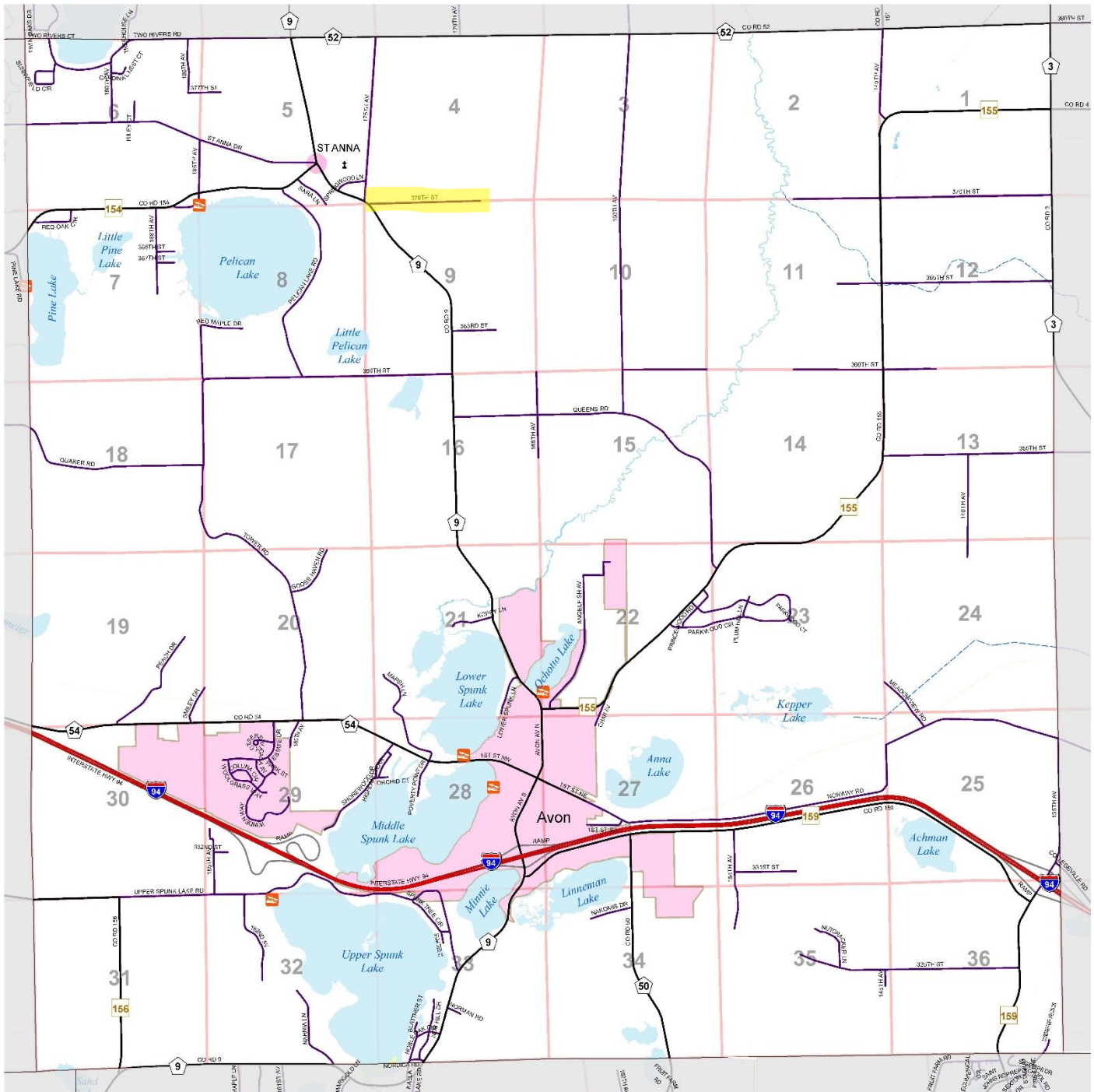
370th St. (W of Co Rd 155)



Road Number:	80	Recorded?	
Location (<i>Section Numbers</i>):	4, 9	Recorded Date:	
Length-Feet:	3432	Length-Miles:	0.65
Width (<i>feet</i>):		Surface (<i>paved/gravel/both</i>):	Paved
Maintenance Type (<i>regular or min maintenance</i>):	Reg	Usage (<i>1=heavy; 5 = light</i>):	5
Dead End? (<i>yes/no</i>):	No		

[illegible]

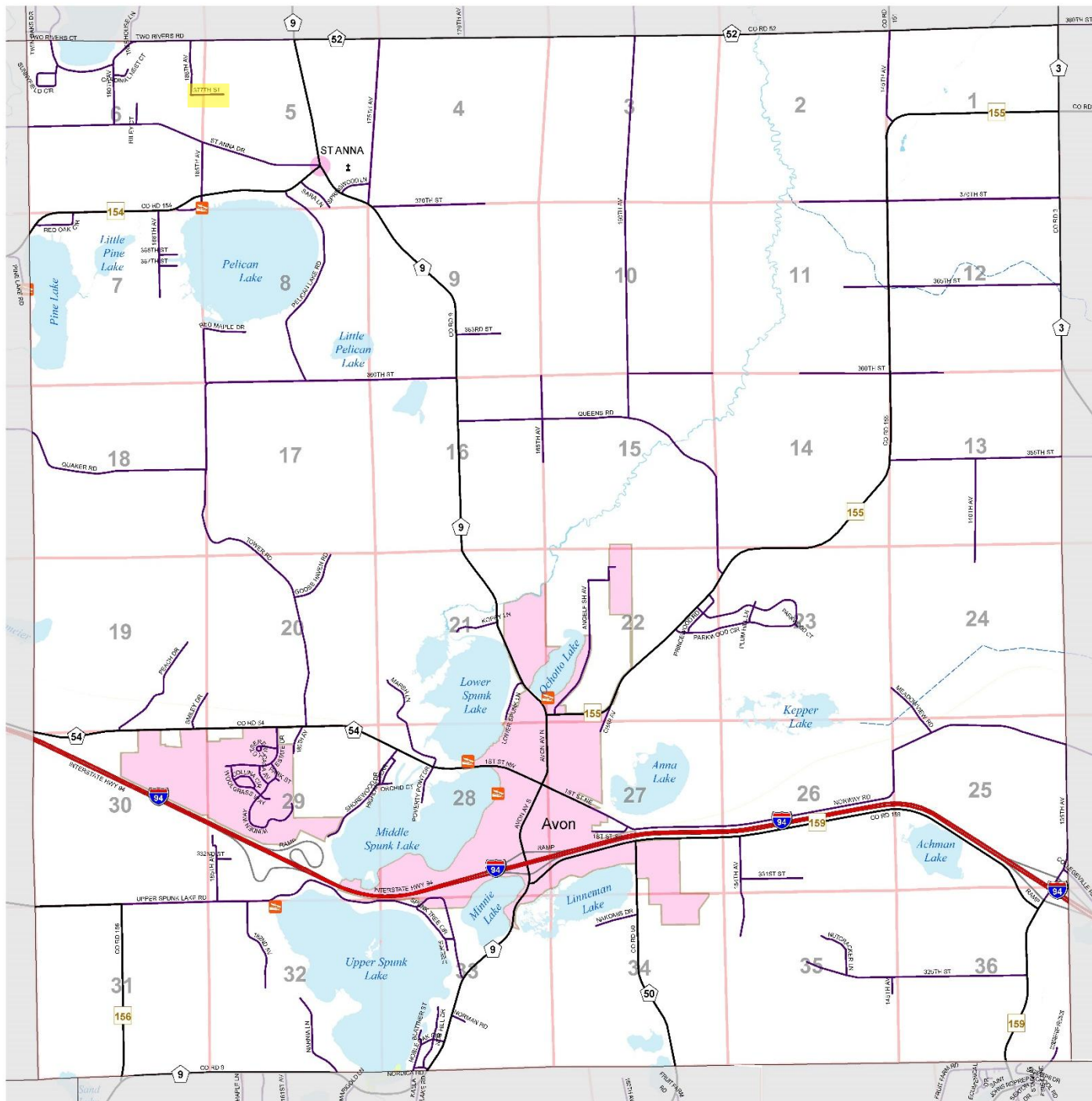
370th St. (E of Co Rd 9)



Road Number:		Recorded?	
Location (<i>Section Numbers</i>):	5, 6	Recorded Date:	
Length-Feet:	1010	Length-Miles:	0.19
Width (<i>feet</i>):		Surface (<i>paved/gravel/both</i>):	Paved
Maintenance Type (<i>regular or min maintenance</i>):	Reg	Usage (<i>1=heavy; 5 = light</i>):	5
Dead End? (<i>yes/no</i>):	No		

[illegible]

377th St.

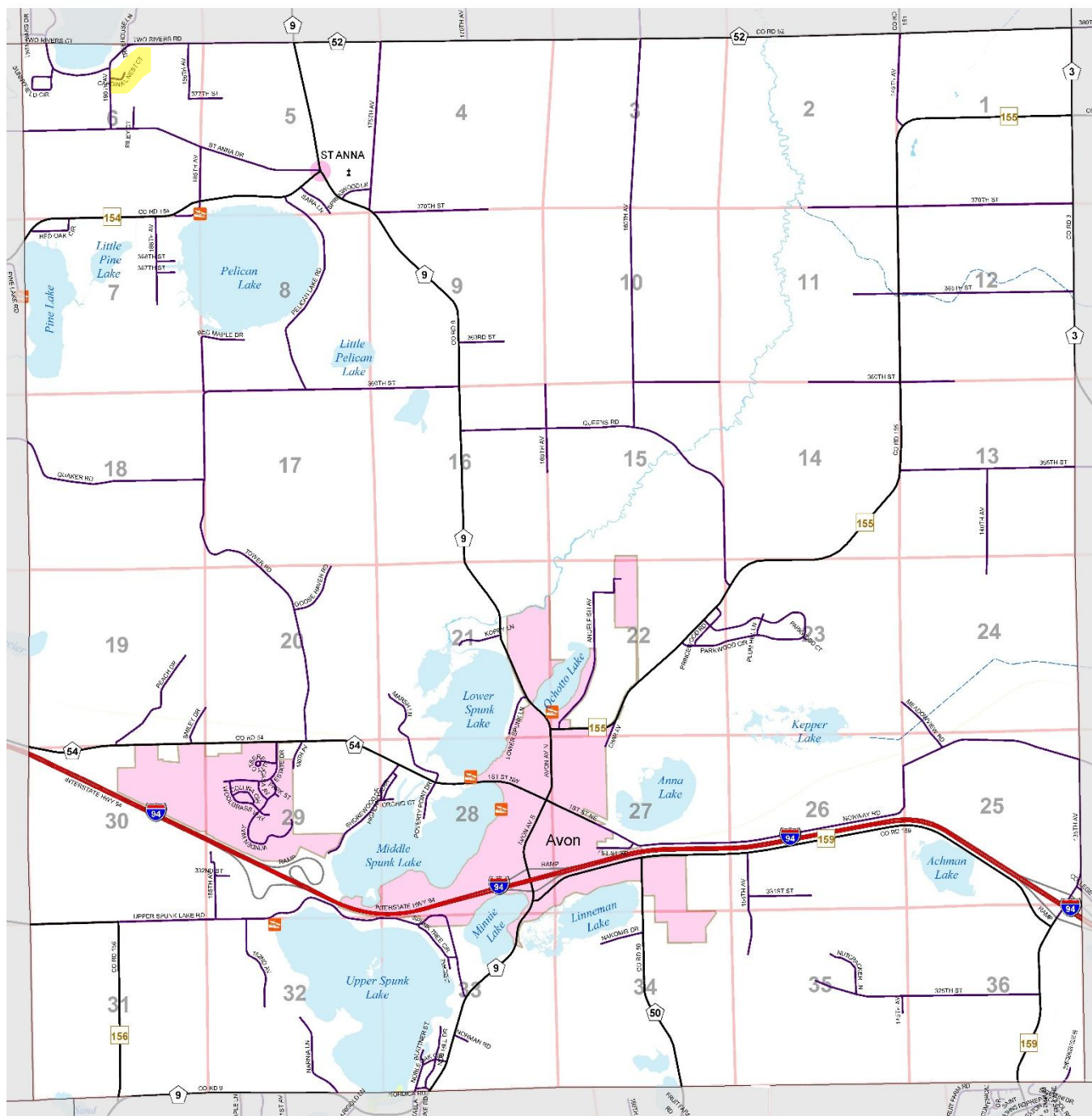


Named Roads

Road Number:	1025	Recorded?	
Location (<i>Section Numbers</i>):	6	Recorded Date:	
Length-Feet:	619	Length-Miles:	0.12
Width (<i>feet</i>):		Surface (<i>paved/gravel/both</i>):	Paved
Maintenance Type (<i>regular or min maintenance</i>):	Reg.	Usage (<i>1=heavy; 5 = light</i>):	5
Dead End? (<i>yes/no</i>):	yes		

[illegible]

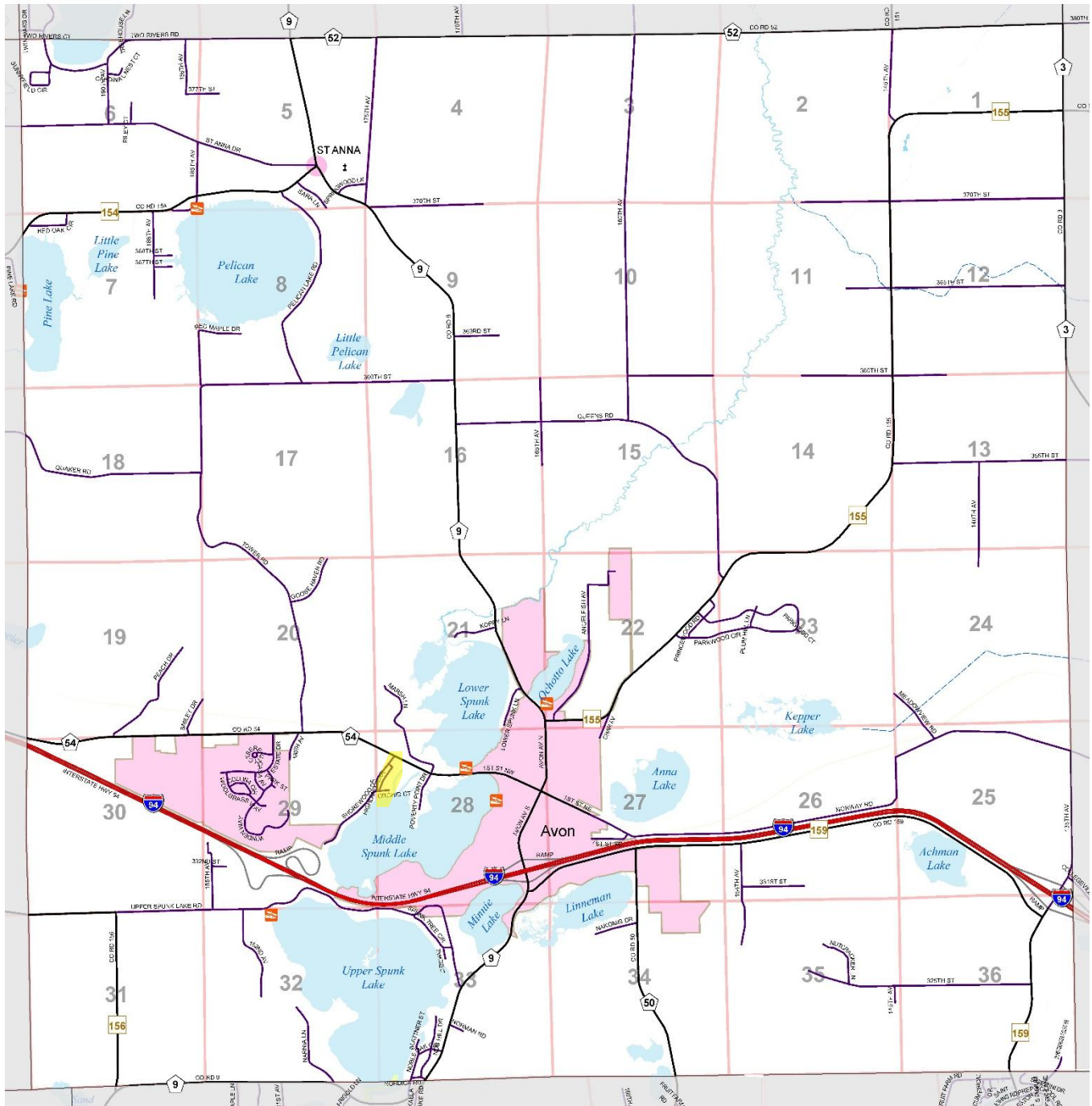
Cardinal Nest Court



Road Number:	584	Recorded?	
Location (<i>Section Numbers</i>):	28	Recorded Date:	
Length-Feet:	958	Length-Miles:	0.18
Width (<i>feet</i>):		Surface (<i>paved/gravel/both</i>):	Paved
Maintenance Type (<i>regular or min maintenance</i>):	Reg.	Usage (<i>1=heavy; 5 = light</i>):	5
Dead End? (<i>yes/no</i>):	yes		

[illegible]

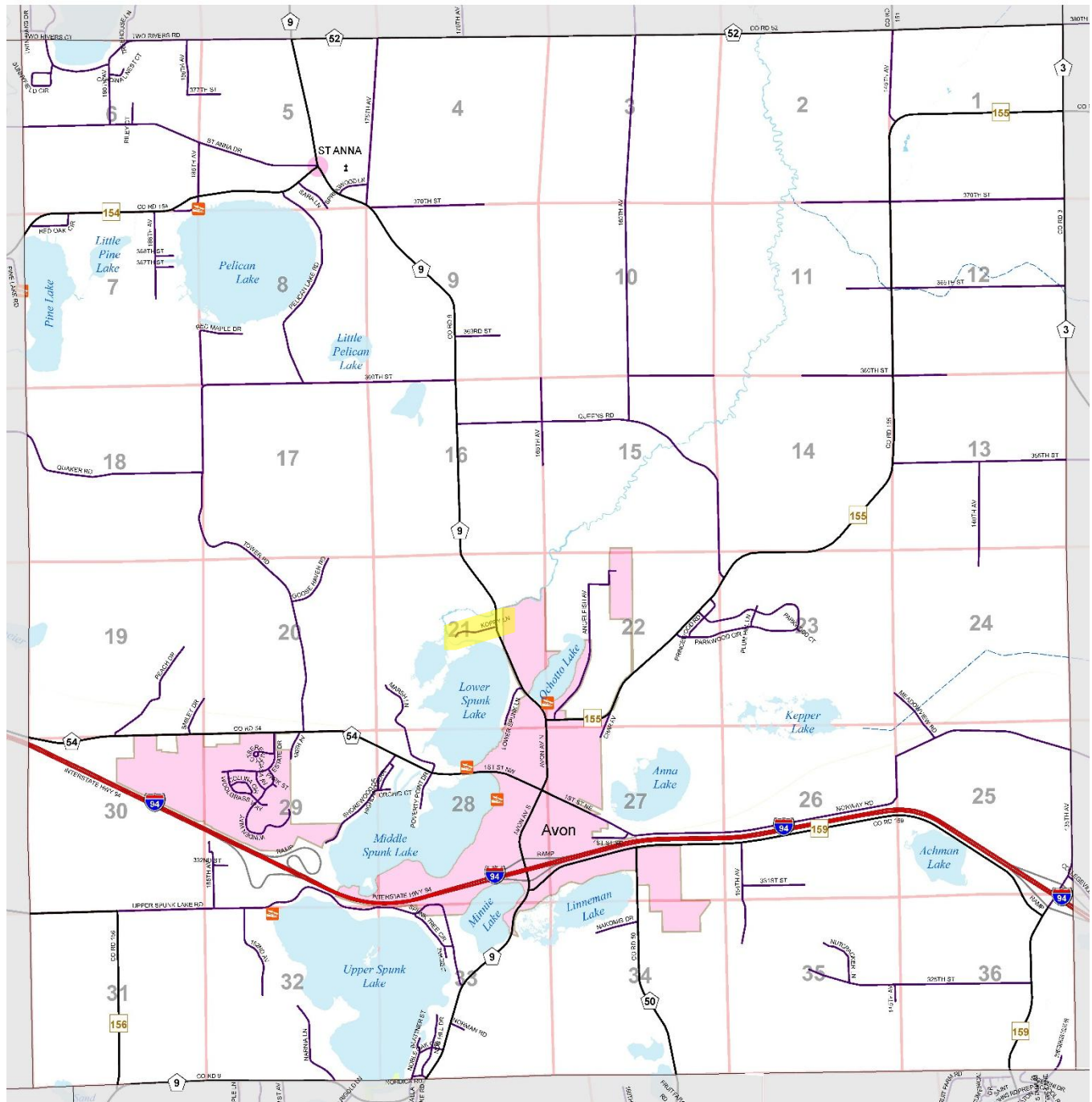
Highland Terrace



Road Number:		Recorded?	
Location (<i>Section Numbers</i>):	21	Recorded Date:	
Length-Feet:	1353	Length-Miles:	0.26
Width (<i>feet</i>):		Surface (<i>paved/gravel/both</i>):	paved
Maintenance Type (<i>regular or min maintenance</i>):	reg	Usage (<i>1=heavy; 5 = light</i>):	5
Dead End? (<i>yes/no</i>):	yes		

[illegible]

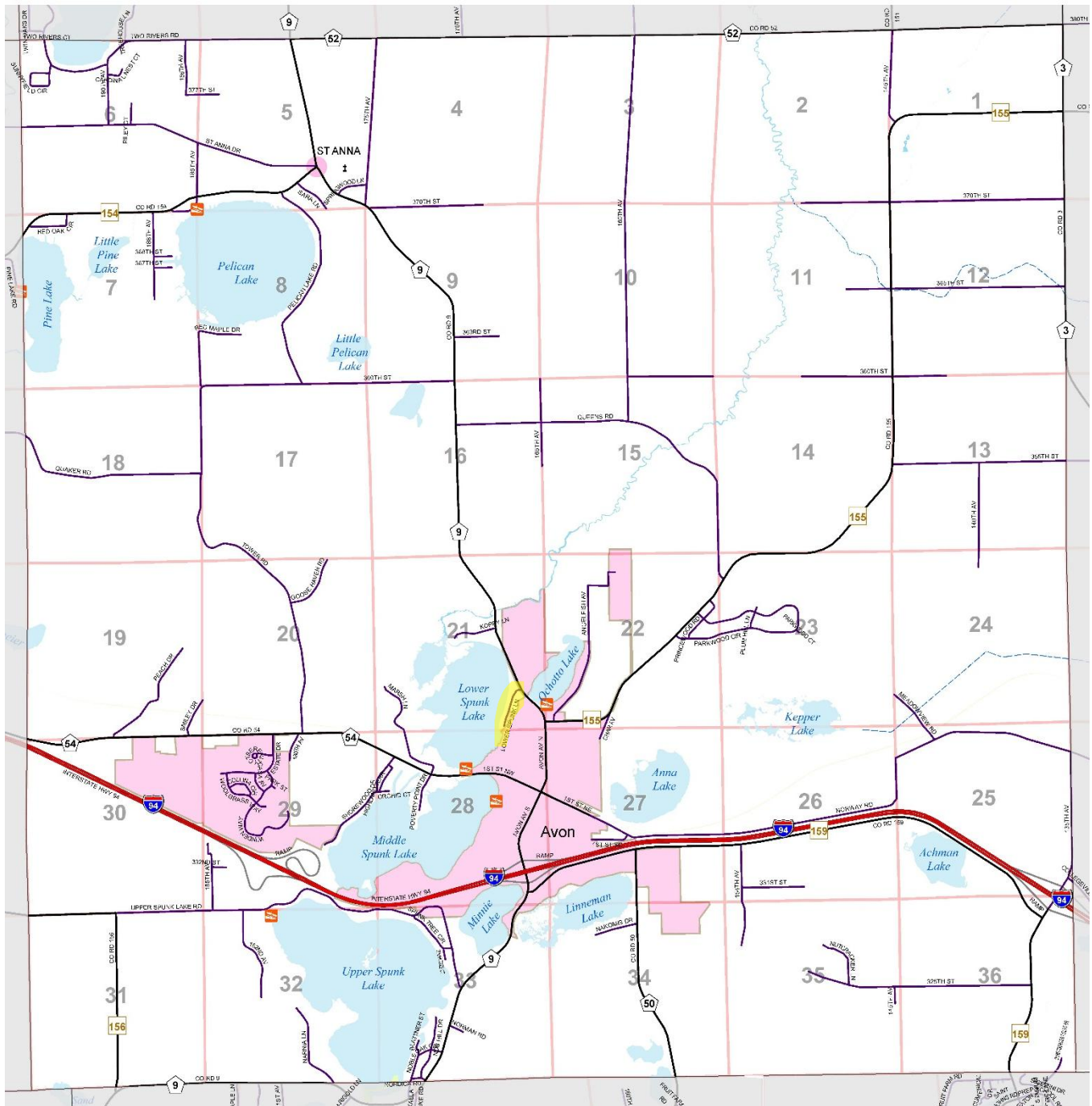
Koppy Lane



Road Number:	132	Recorded?	
Location (<i>Section Numbers</i>):	21	Recorded Date:	
Length-Feet:	1388	Length-Miles:	0.26
Width (<i>feet</i>):		Surface (<i>paved/gravel/both</i>):	paved
Maintenance Type (<i>regular or min maintenance</i>):	reg	Usage (<i>1=heavy; 5 = light</i>):	5
Dead End? (<i>yes/no</i>):	yes		

[illegible]

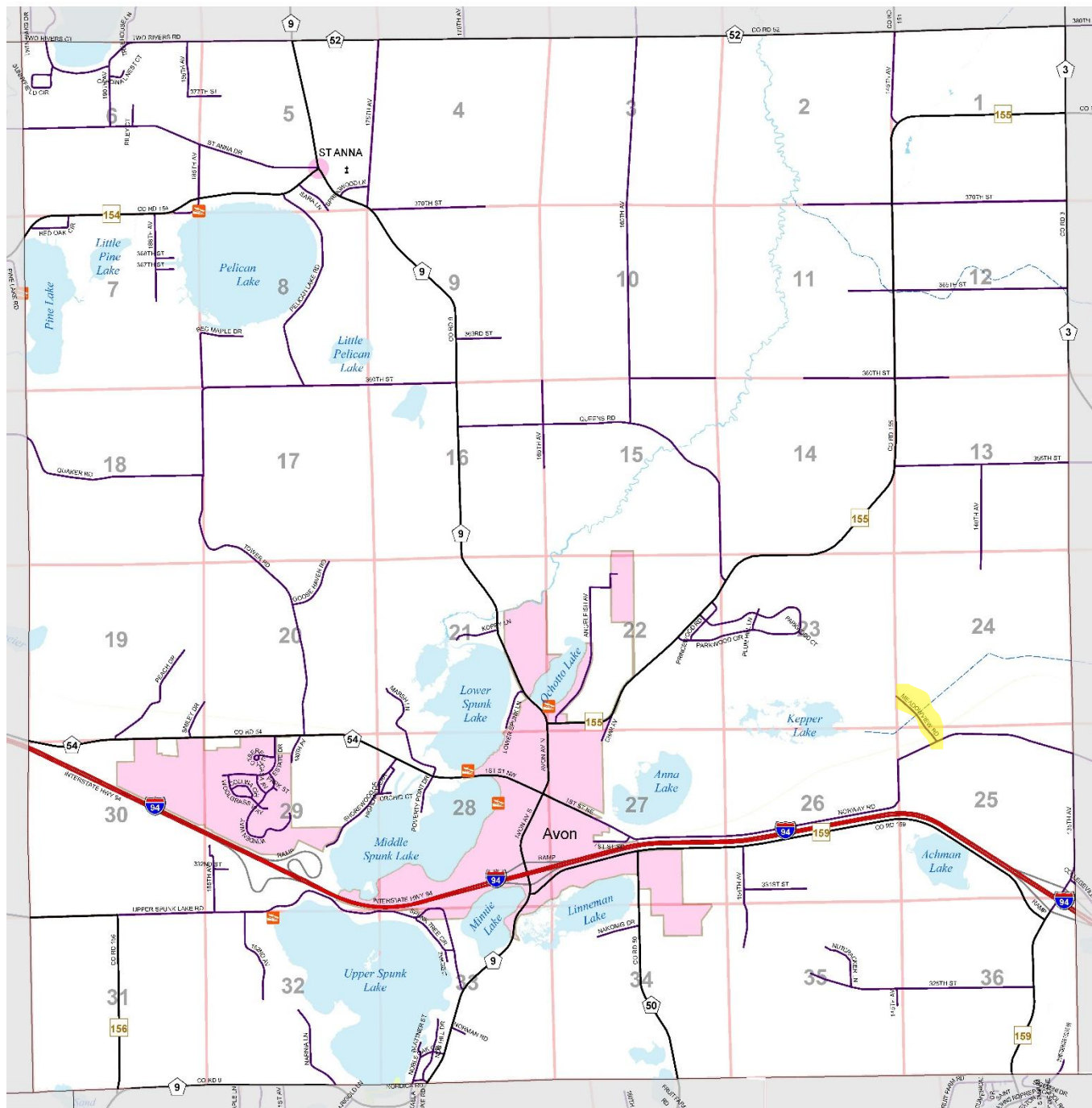
Lower Spunk Lane



Road Number:	115	Recorded?	
Location (<i>Section Numbers</i>):	24-25	Recorded Date:	
Length-Feet:	1848	Length-Miles:	0.35
Width (<i>feet</i>):		Surface (<i>paved/gravel/both</i>):	gravel
Maintenance Type (<i>regular or min maintenance</i>):	min	Usage (<i>1=heavy; 5 = light</i>):	5
Dead End? (<i>yes/no</i>):	yes		

[illegible]

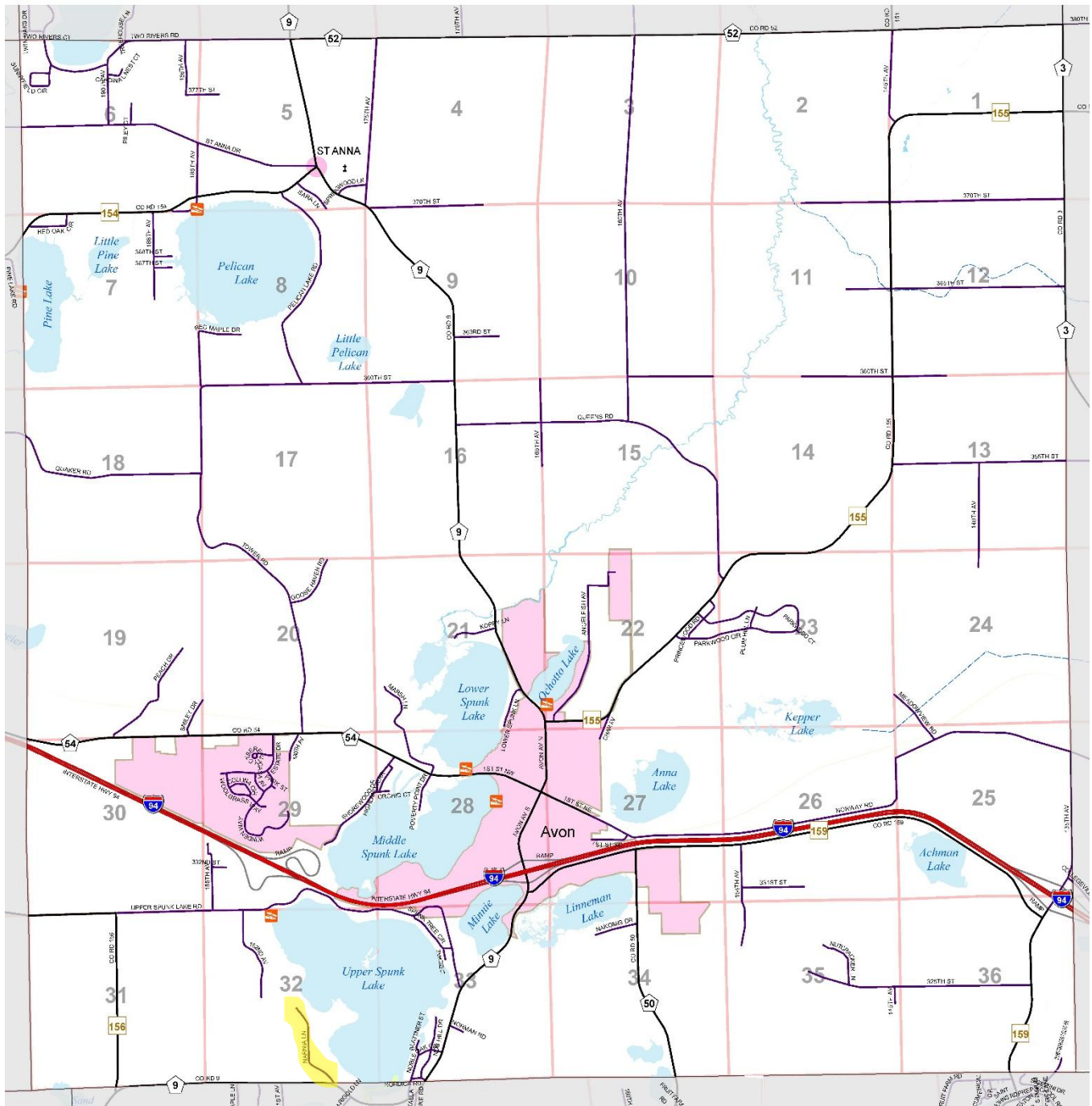
Meadowview Road



Road Number:	64	Recorded?	
Location (<i>Section Numbers</i>):	32	Recorded Date:	
Length-Feet:	1452	Length-Miles:	0.28
Width (<i>feet</i>):		Surface (<i>paved/gravel/both</i>):	
Maintenance Type (<i>regular or min maintenance</i>):	reg	Usage (<i>1=heavy; 5 = light</i>):	5
Dead End? (<i>yes/no</i>):	yes		

[illegible]

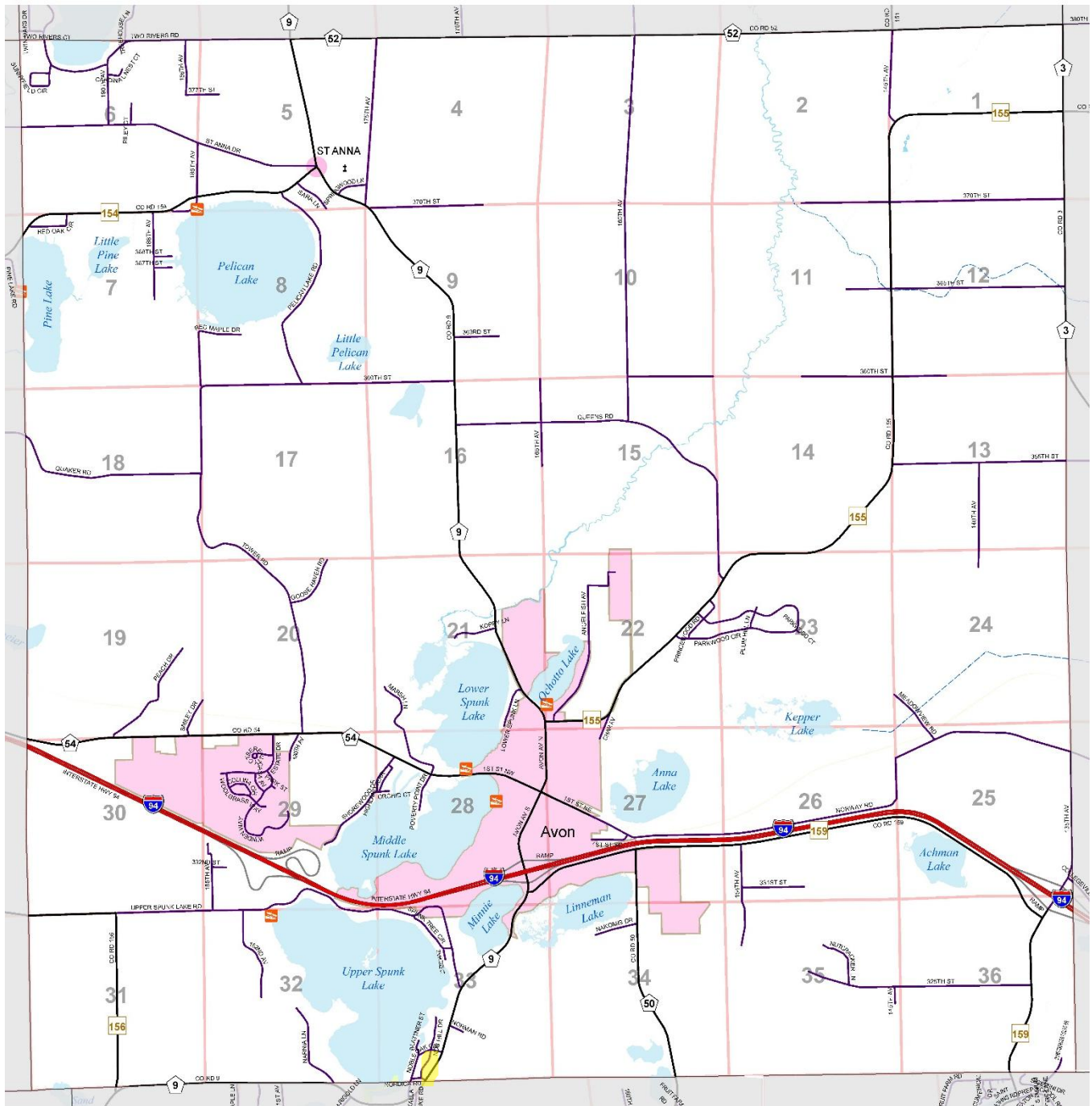
Narnia Lane



Road Number:		Recorded?	
Location (<i>Section Numbers</i>):	33	Recorded Date:	
Length-Feet:	911	Length-Miles:	0.17
Width (<i>feet</i>):		Surface (<i>paved/gravel/both</i>):	paved
Maintenance Type (<i>regular or min maintenance</i>):	reg	Usage (<i>1=heavy; 5 = light</i>):	5
Dead End? (<i>yes/no</i>):	no		

[illegible]

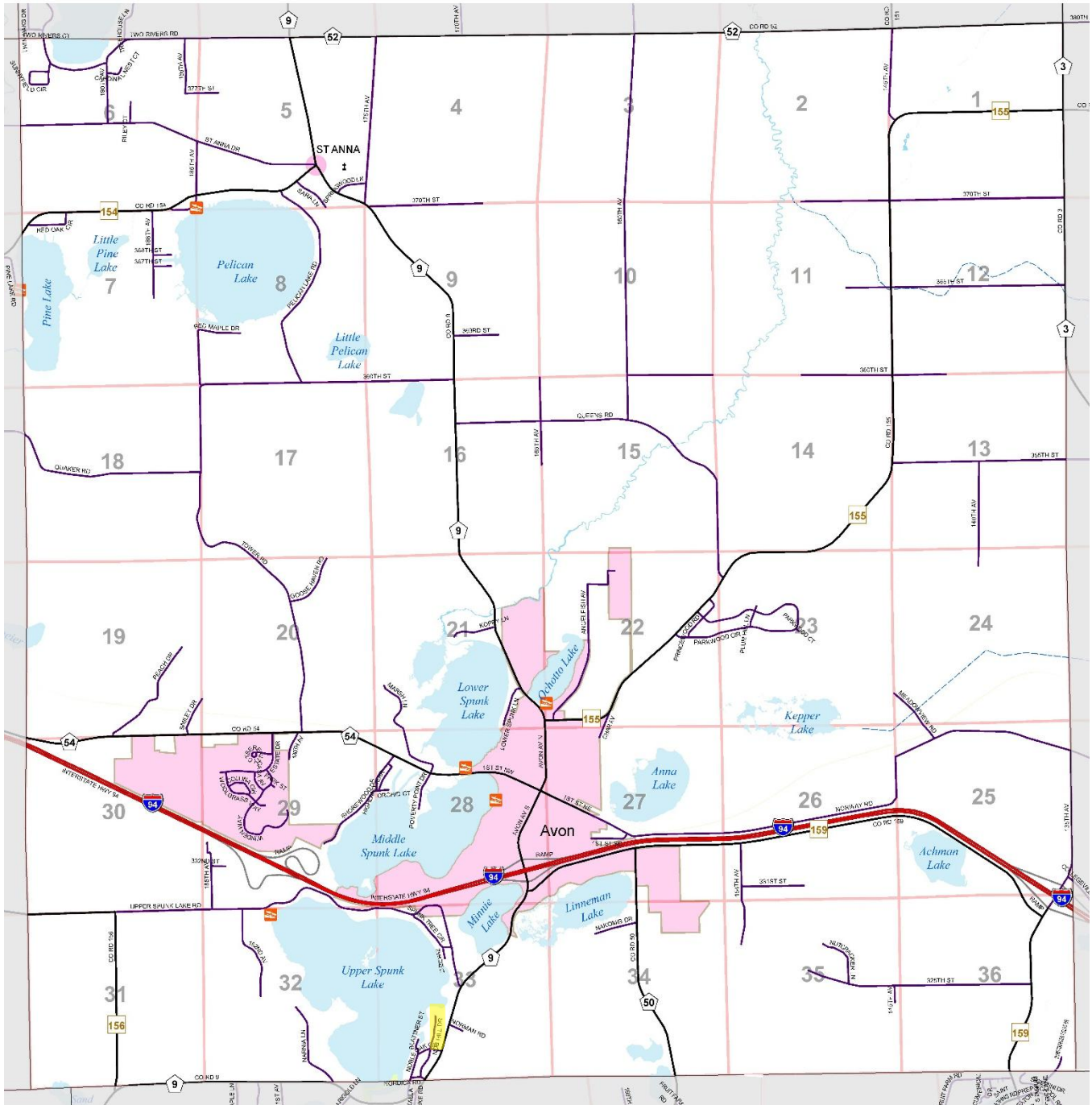
Nob Hill Drive S.



Road Number:	1134	Recorded?	
Location (<i>Section Numbers</i>):	33	Recorded Date:	
Length-Feet:	1145	Length-Miles:	0.22
Width (<i>feet</i>):		Surface (<i>paved/gravel/both</i>):	paved
Maintenance Type (<i>regular or min maintenance</i>):	reg	Usage (<i>1=heavy; 5 = light</i>):	5
Dead End? (<i>yes/no</i>):	yes		

[illegible]

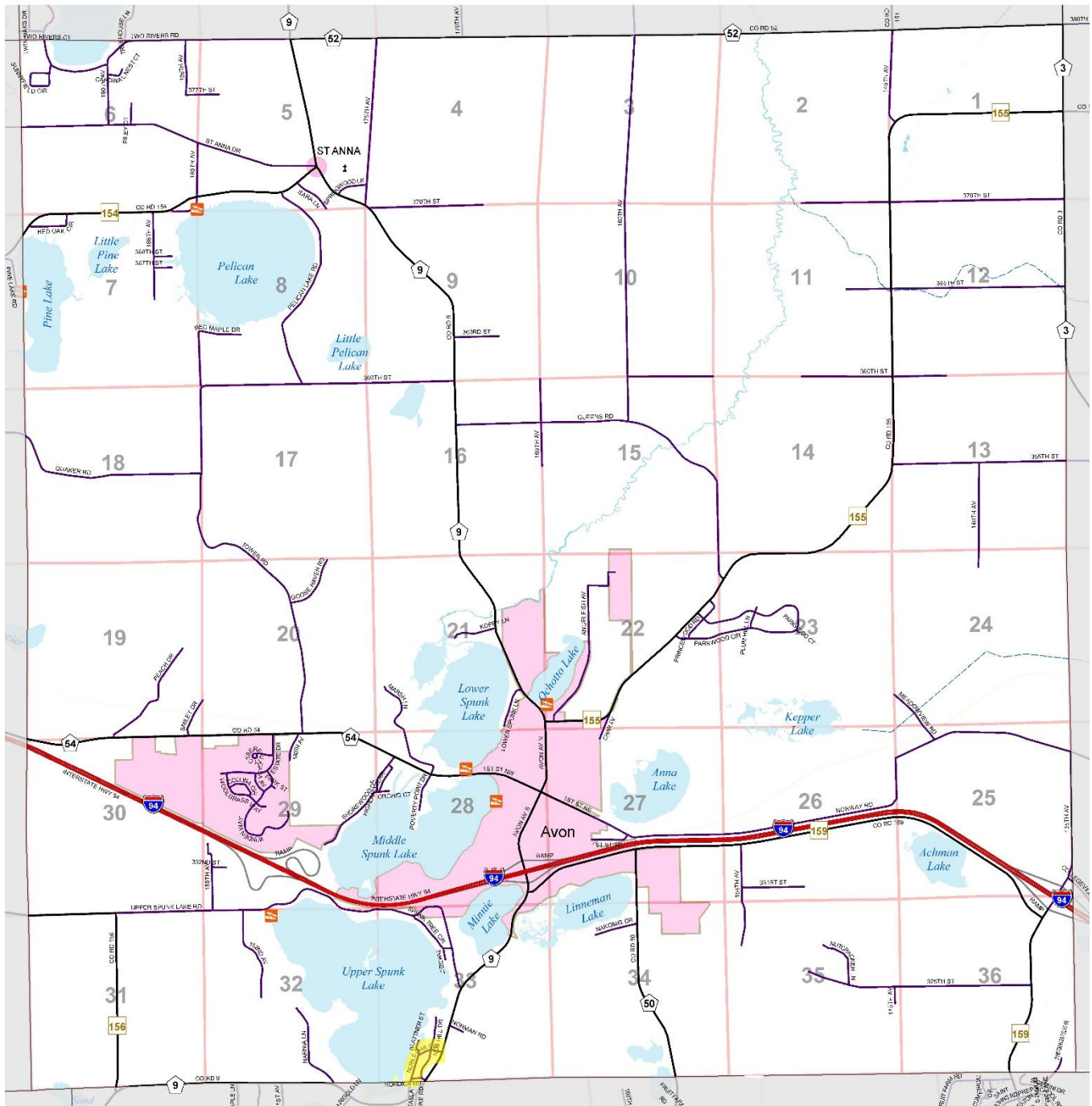
Nob Hill Drive N.



Road Number:	129	Recorded?	
Location (<i>Section Numbers</i>):	33	Recorded Date:	
Length-Feet:	1575	Length-Miles:	0.30
Width (<i>feet</i>):		Surface (<i>paved/gravel/both</i>):	paved
Maintenance Type (<i>regular or min maintenance</i>):	re	Usage (<i>1=heavy; 5 = light</i>):	4
Dead End? (<i>yes/no</i>):	no		

[illegible]

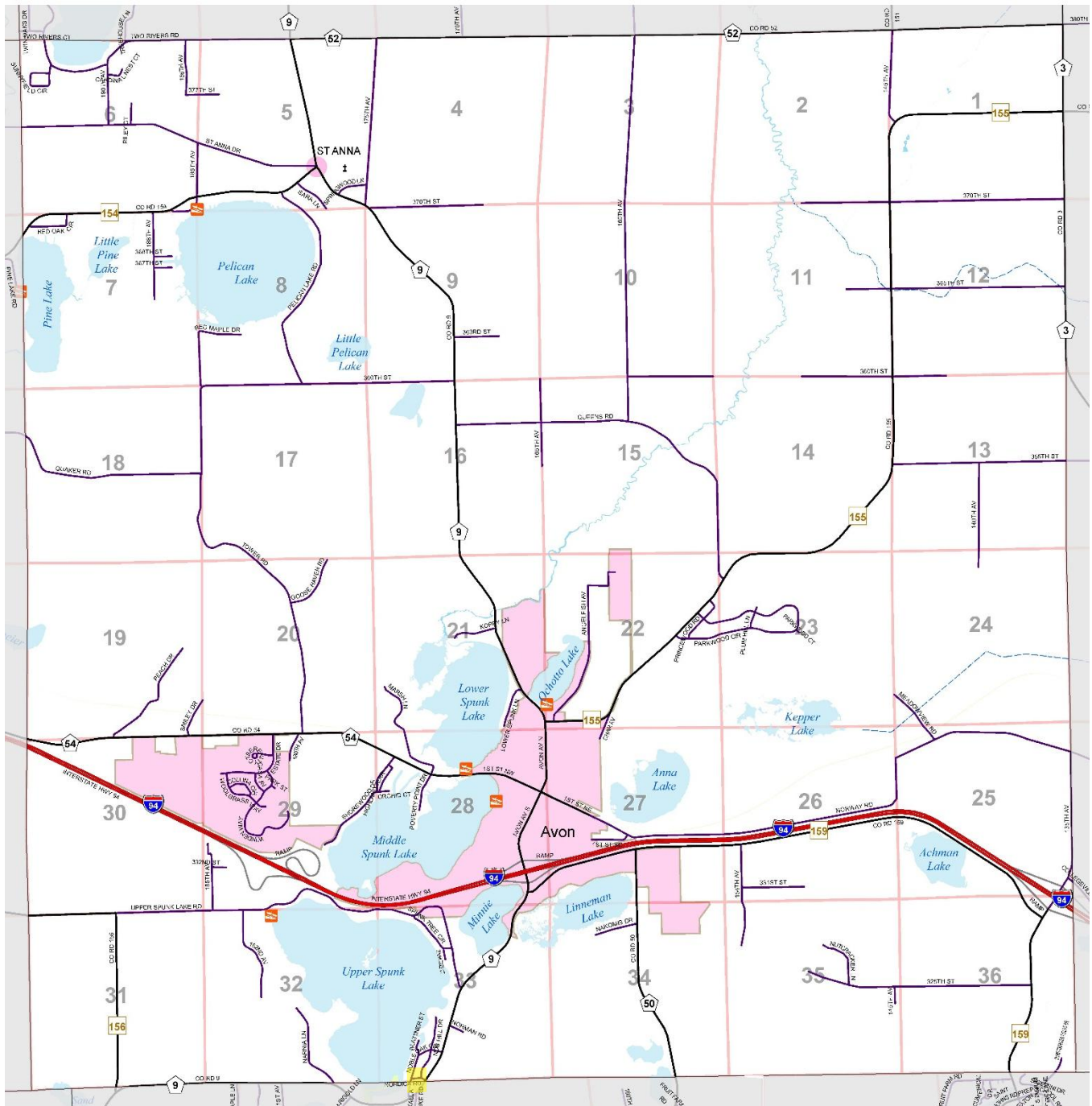
Noble Oak Circle



Road Number:		Recorded?	
Location (<i>Section Numbers</i>):	33	Recorded Date:	
Length-Feet:	412	Length-Miles:	0.08
Width (<i>feet</i>):		Surface (<i>paved/gravel/both</i>):	paved
Maintenance Type (<i>regular or min maintenance</i>):	rg	Usage (<i>1=heavy; 5 = light</i>):	5
Dead End? (<i>yes/no</i>):	no		

[illegible]

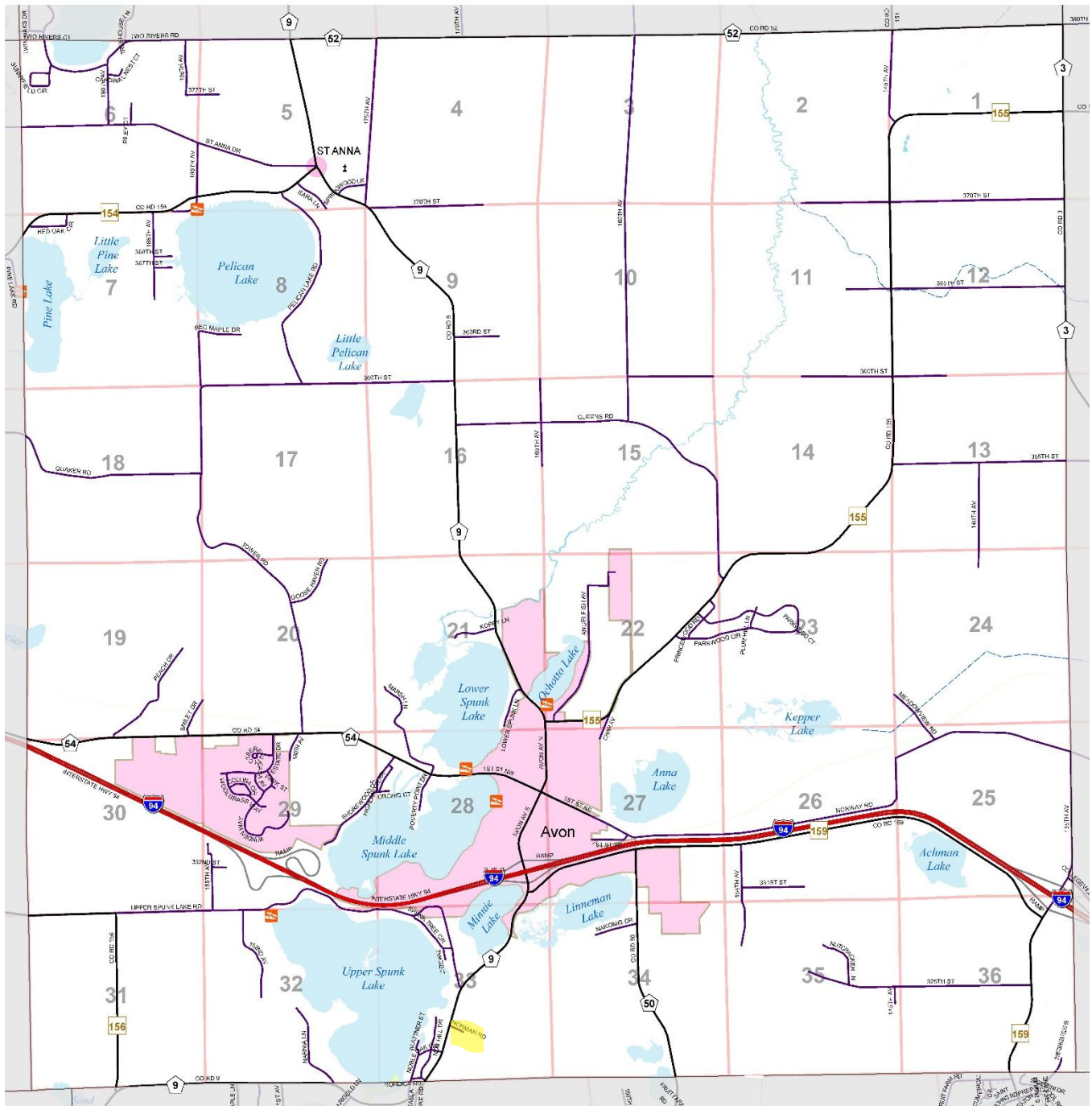
Nordica Road



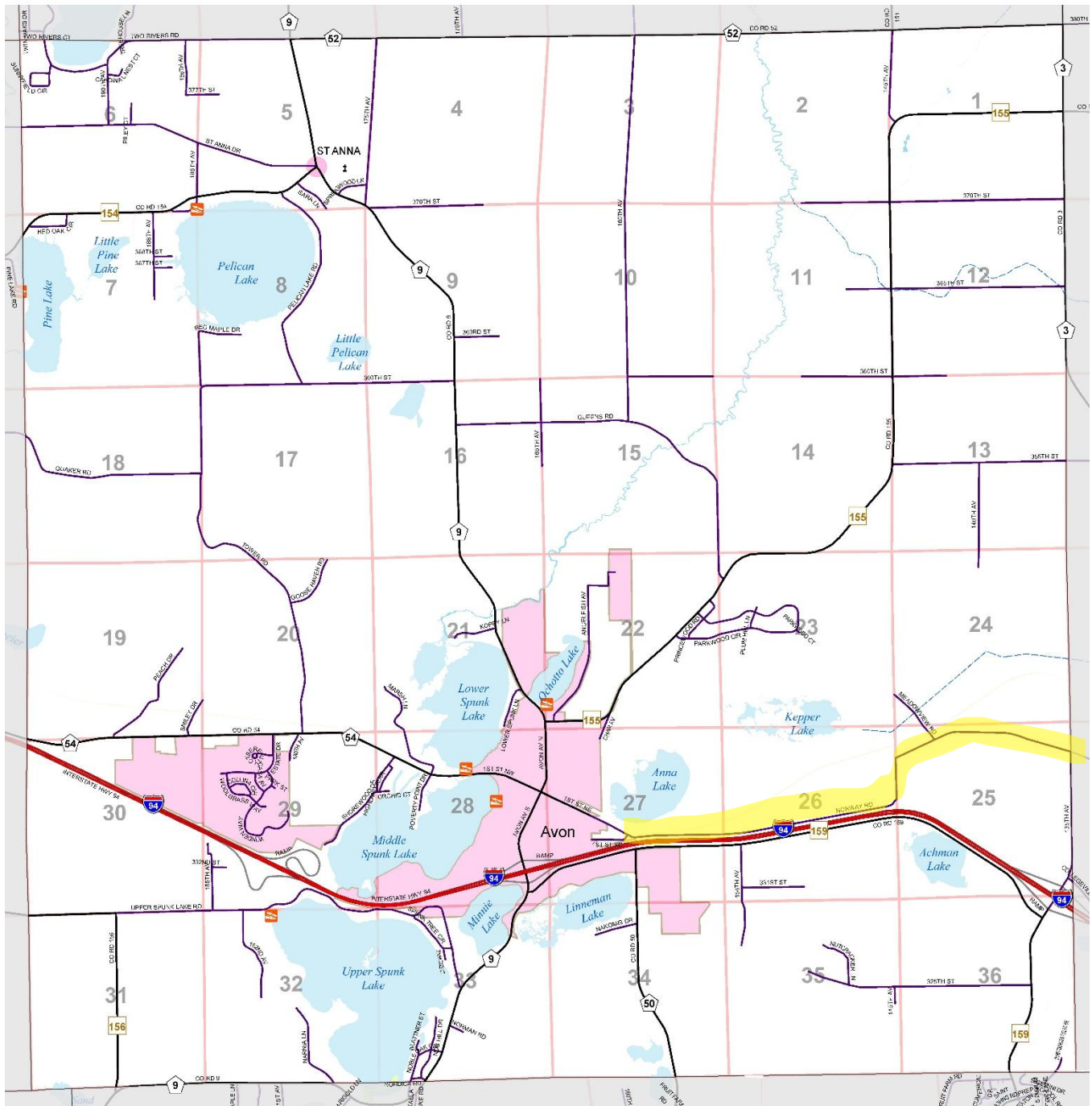
Road Number:	131	Recorded?	
Location (<i>Section Numbers</i>):	33	Recorded Date:	
Length-Feet:	423	Length-Miles:	0.08
Width (<i>feet</i>):		Surface (<i>paved/gravel/both</i>):	
Maintenance Type (<i>regular or min maintenance</i>):	regpaved	Usage (<i>1=heavy; 5 = light</i>):	5
Dead End? (<i>yes/no</i>):	yes		

[illegible]

Norman Road



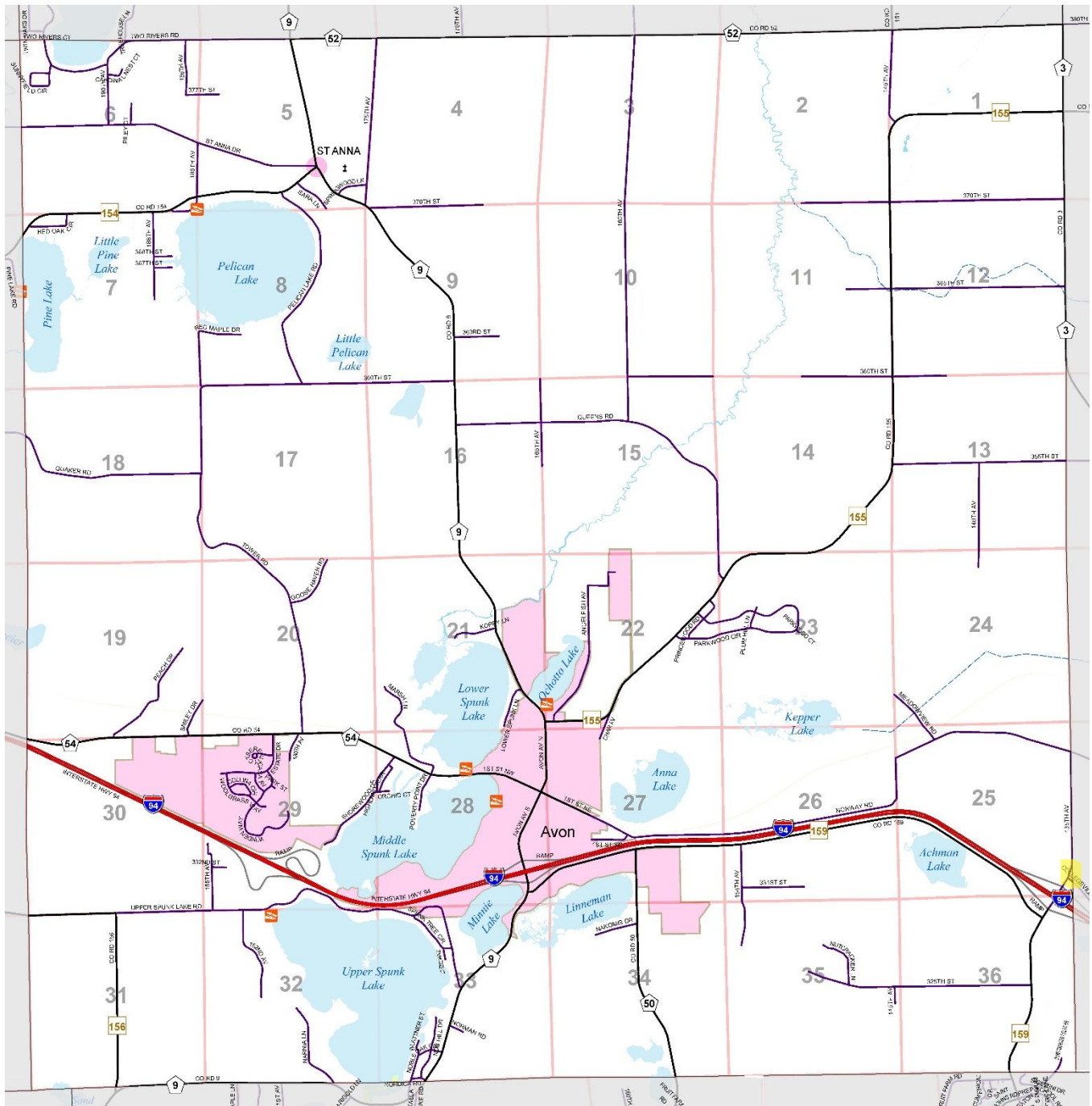
Norway Road



Road Number:	133	Recorded?	
Location (<i>Section Numbers</i>):	25	Recorded Date:	
Length-Feet:	183	Length-Miles:	0.03
Width (<i>feet</i>):		Surface (<i>paved/gravel/both</i>):	paved
Maintenance Type (<i>regular or min maintenance</i>):	reg	Usage (<i>1=heavy; 5 = light</i>):	3
Dead End? (<i>yes/no</i>):	no		

[illegible]

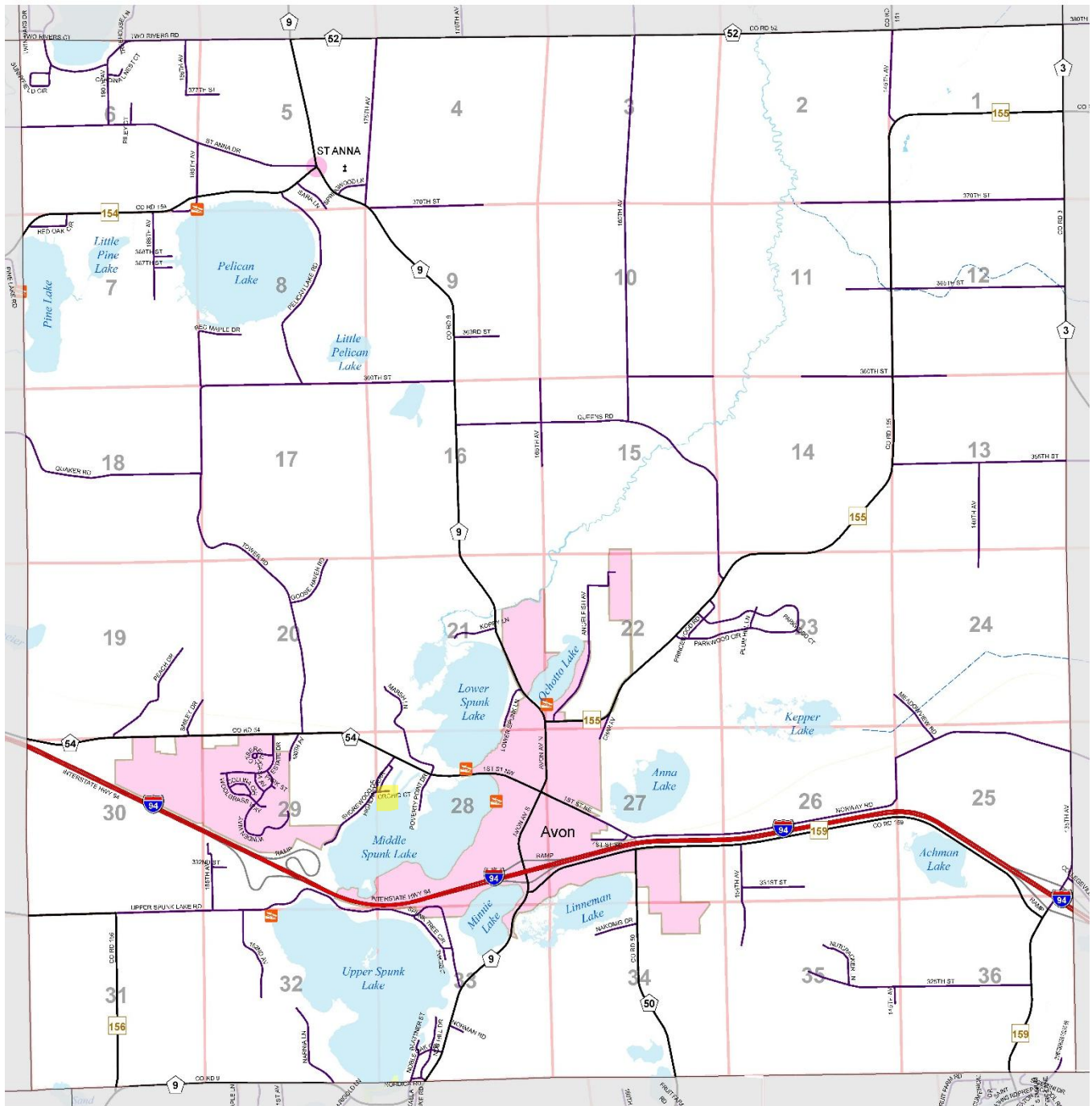
Old Collegeville Road



Road Number:		Recorded?	
Location (<i>Section Numbers</i>):	28	Recorded Date:	
Length-Feet:	381	Length-Miles:	0.07
Width (<i>feet</i>):		Surface (<i>paved/gravel/both</i>):	paved
Maintenance Type (<i>regular or min maintenance</i>):	reg	Usage (<i>1=heavy; 5 = light</i>):	5
Dead End? (<i>yes/no</i>):	yes		

[illegible]

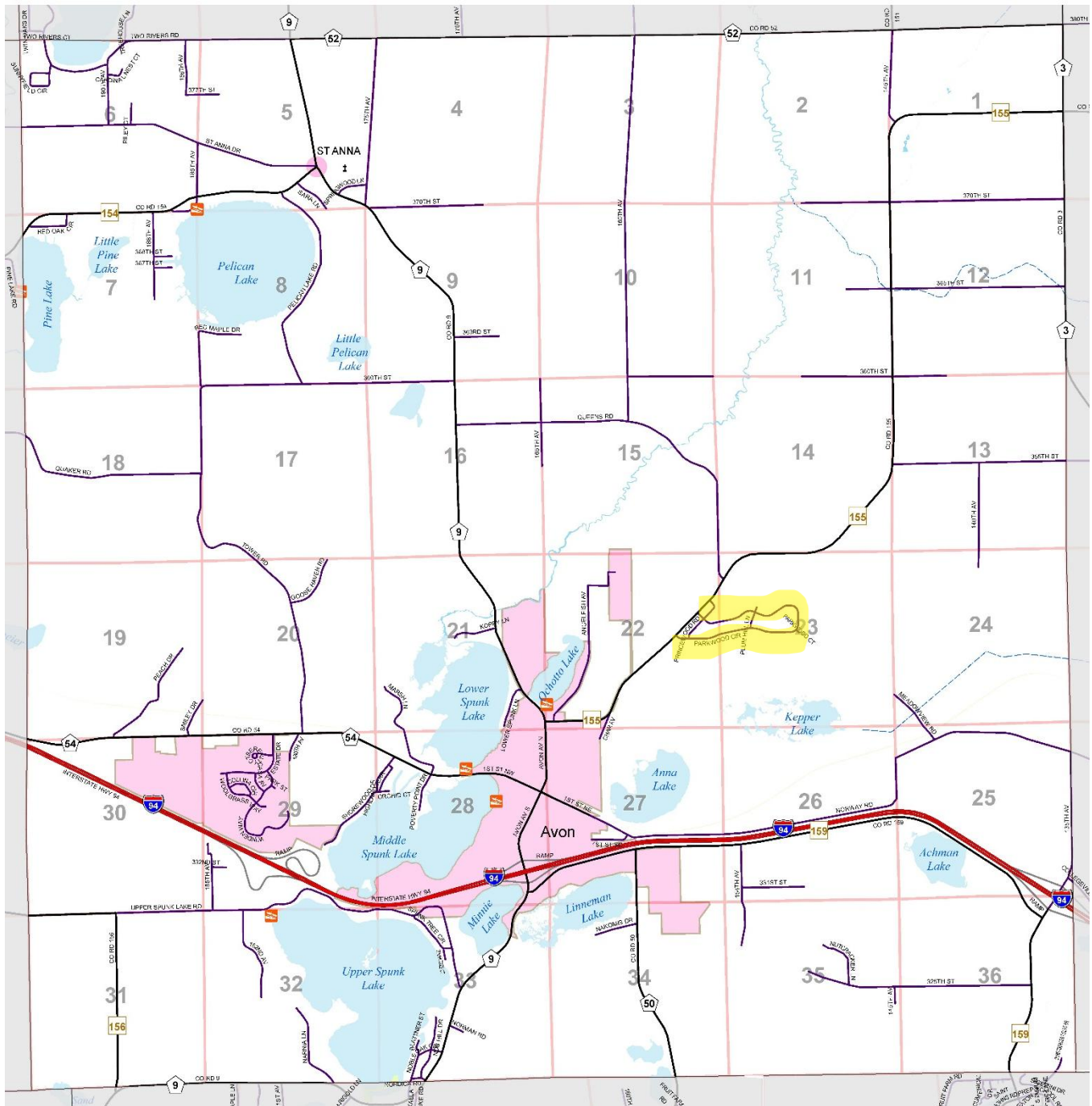
Orchid Court



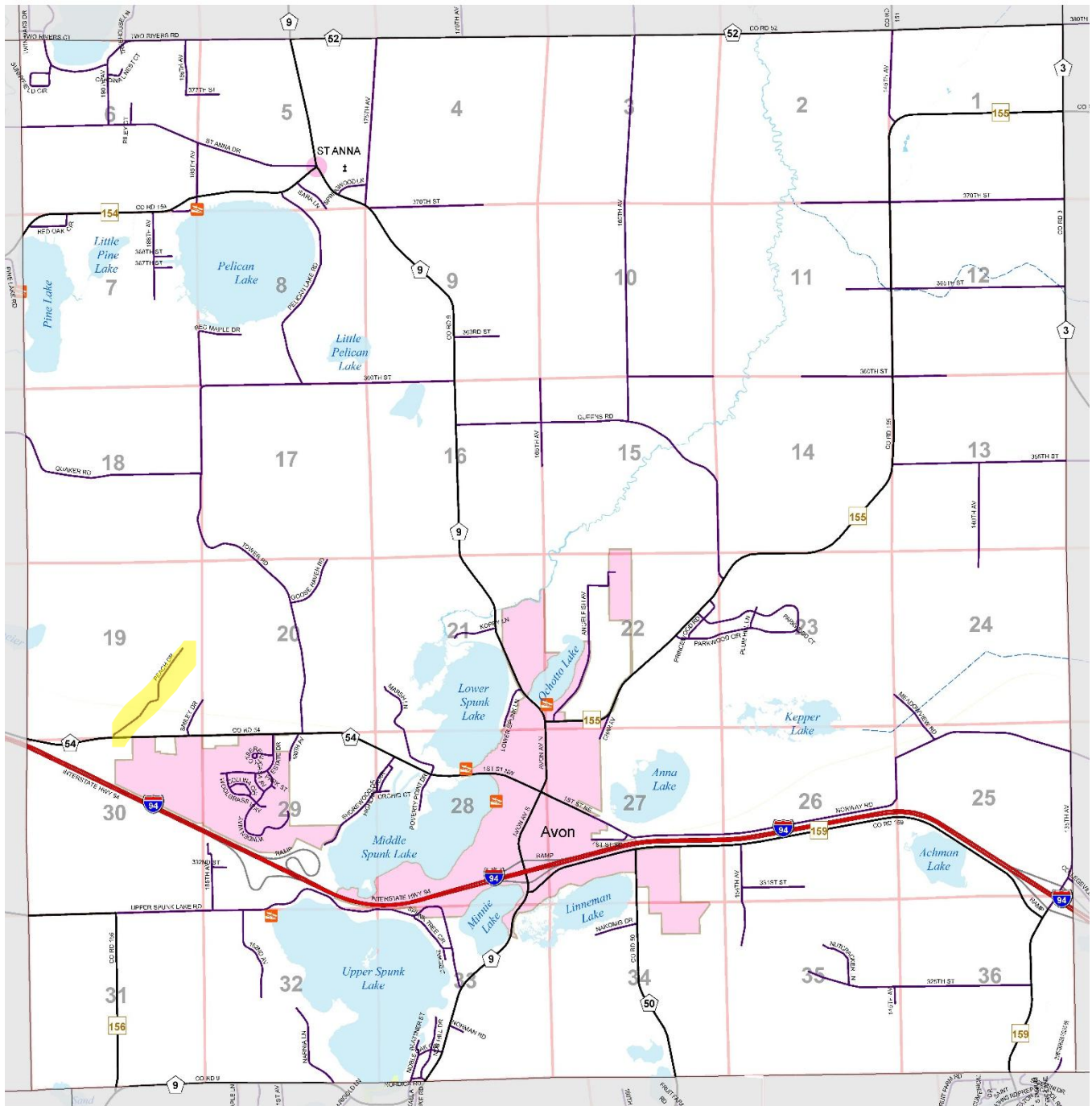
Road Number:	83	Recorded?	
Location (<i>Section Numbers</i>):	22, 23	Recorded Date:	
Length-Feet:	7696	Length-Miles:	1.46
Width (<i>feet</i>):		Surface (<i>paved/gravel/both</i>):	paved
Maintenance Type (<i>regular or min maintenance</i>):	reg	Usage (<i>1=heavy; 5 = light</i>):	3
Dead End? (<i>yes/no</i>):	no		

[illegible]

Parkwood Circle



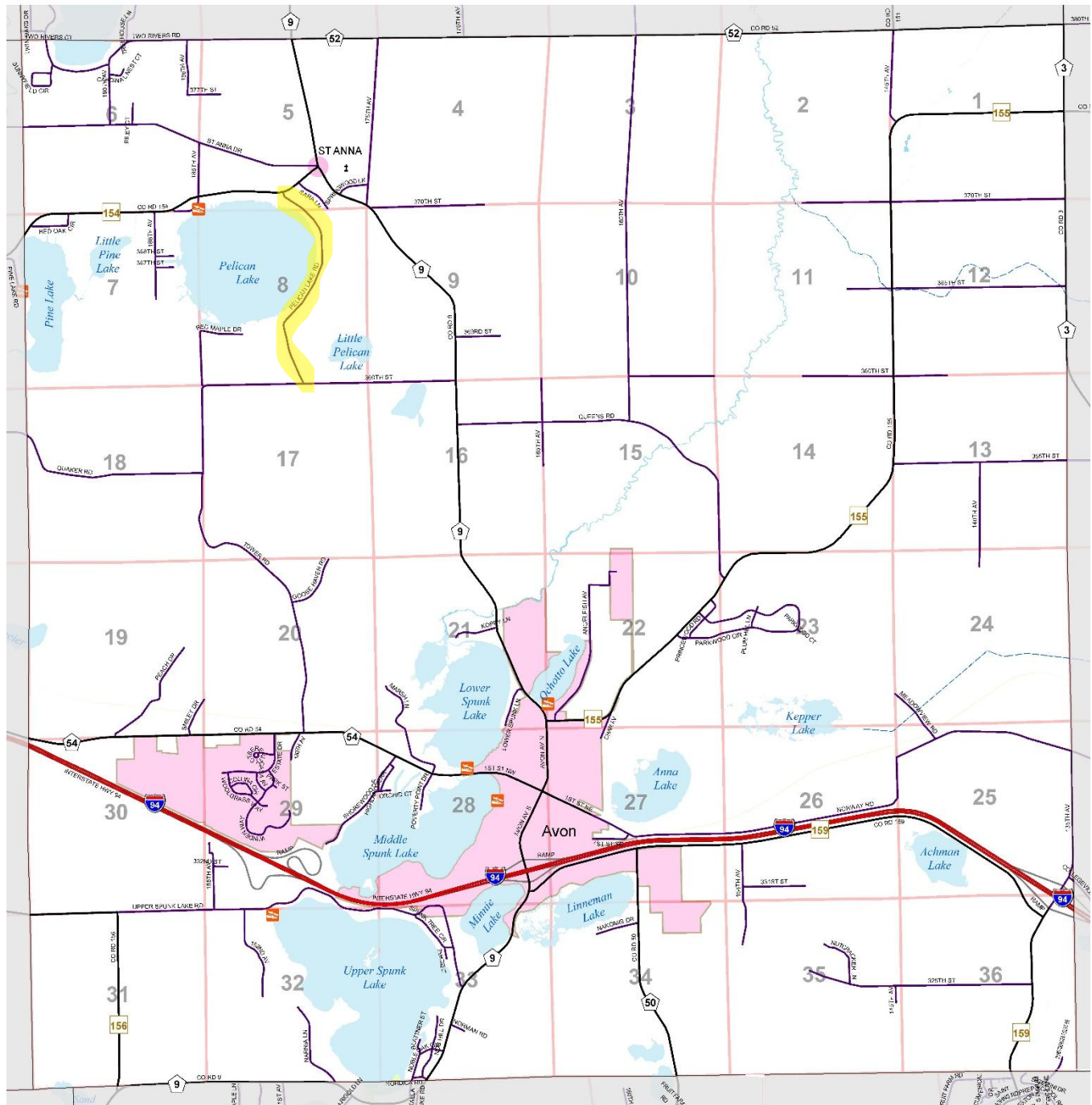
Peach Drive



Road Number:	1024	Recorded?	
Location (<i>Section Numbers</i>):	5, 8	Recorded Date:	
Length-Feet:	6600	Length-Miles:	1.25
Width (<i>feet</i>):		Surface (<i>paved/gravel/both</i>):	paved
Maintenance Type (<i>regular or min maintenance</i>):	reg	Usage (<i>1=heavy; 5 = light</i>):	2
Dead End? (<i>yes/no</i>):	no		

[illegible]

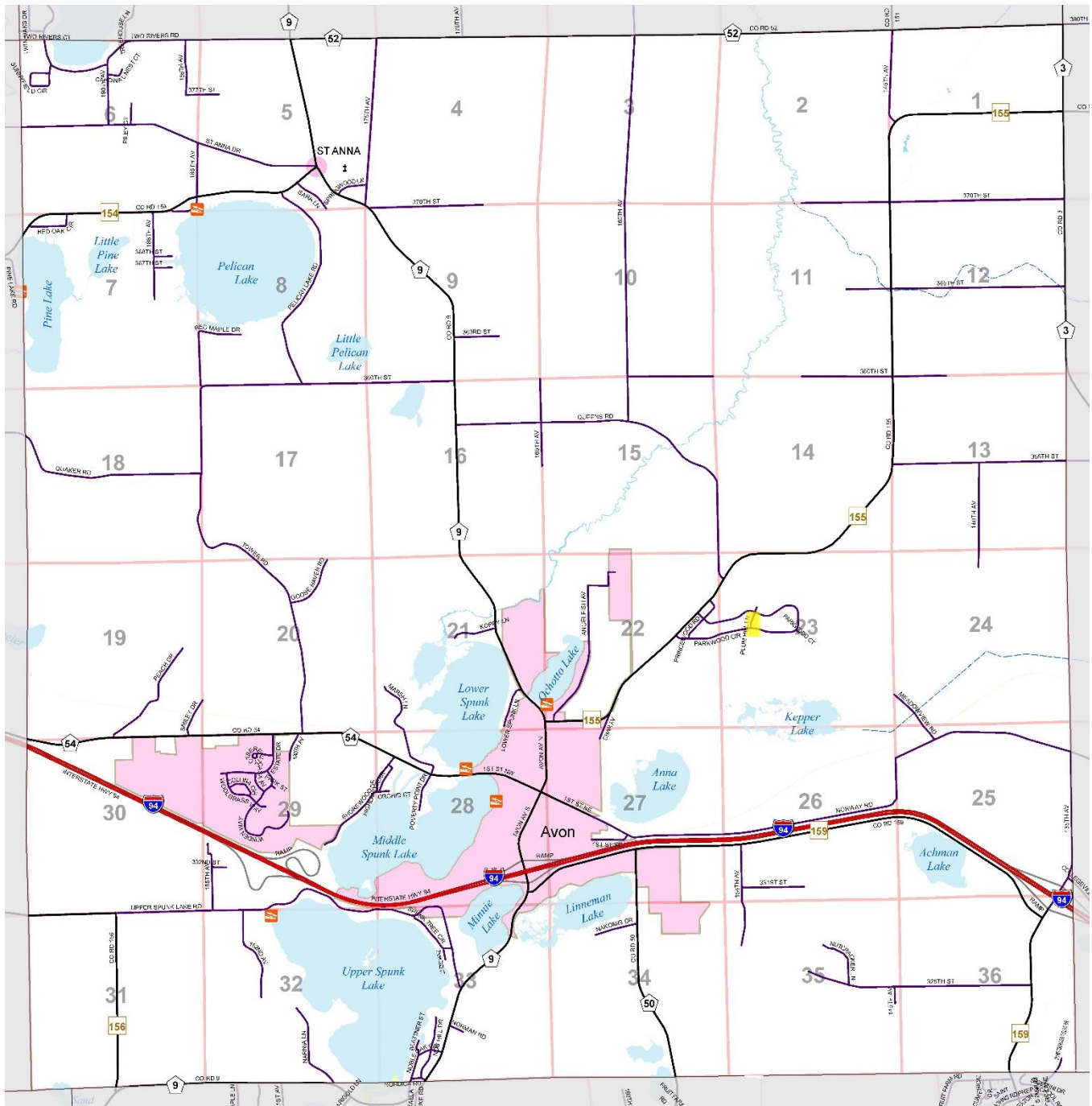
Pelican Lake Road



Road Number:		Recorded?	
Location (<i>Section Numbers</i>):	23	Recorded Date:	
Length-Feet:	646	Length-Miles:	0.12
Width (<i>feet</i>):		Surface (<i>paved/gravel/both</i>):	paved
Maintenance Type (<i>regular or min maintenance</i>):	reg	Usage (<i>1=heavy; 5 = light</i>):	5
Dead End? (<i>yes/no</i>):	yes		

[illegible]

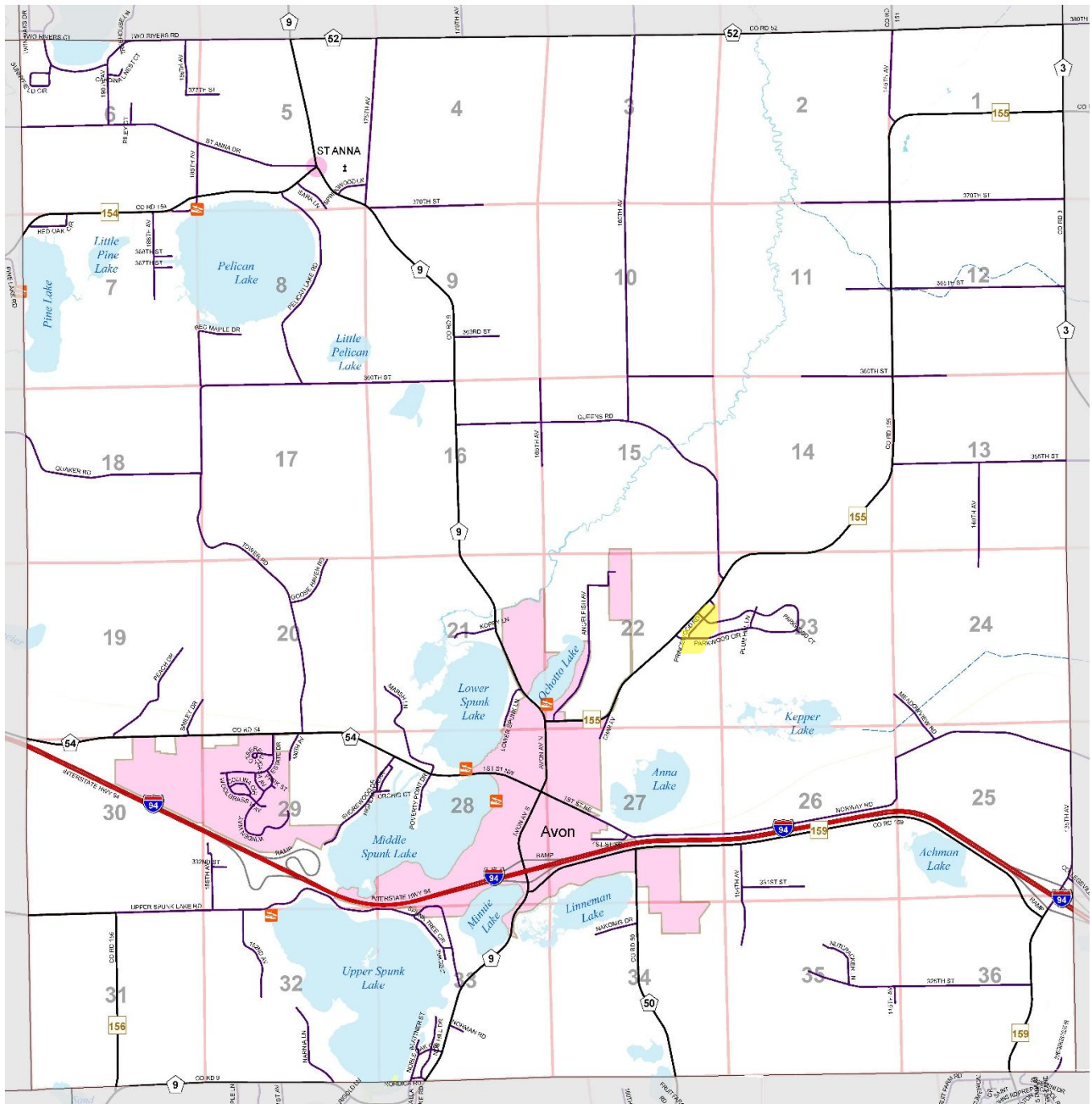
Plum Hill Lane



Road Number:		Recorded?	
Location (<i>Section Numbers</i>):	22	Recorded Date:	
Length-Feet:	1574	Length-Miles:	0.30
Width (<i>feet</i>):		Surface (<i>paved/gravel/both</i>):	paved
Maintenance Type (<i>regular or min maintenance</i>):	reg	Usage (<i>1=heavy; 5 = light</i>):	5
Dead End? (<i>yes/no</i>):	no		

[illegible]

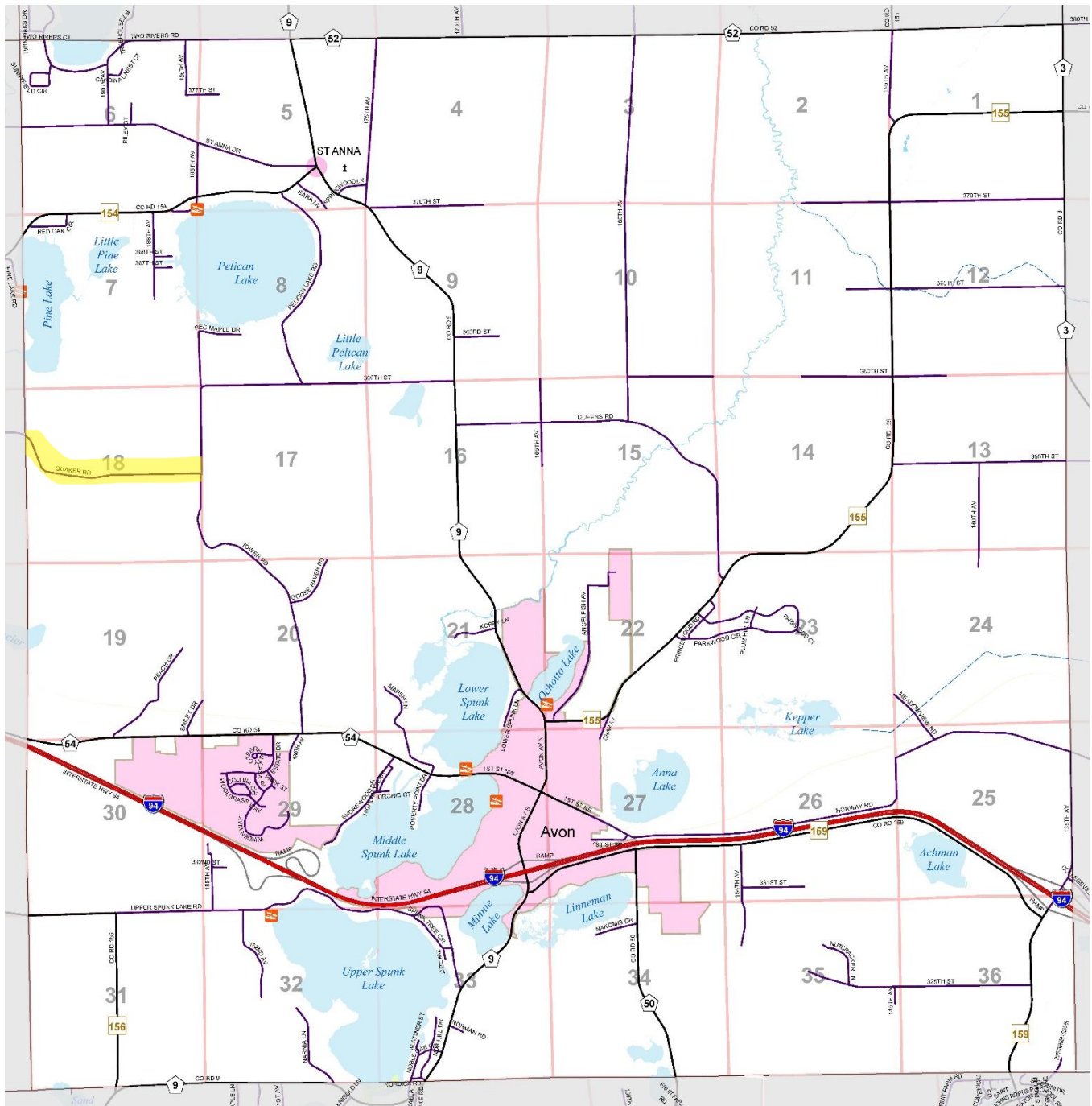
Princewood Road



Road Number:	105	Recorded?	
Location (<i>Section Numbers</i>):	18	Recorded Date:	
Length-Feet:	6204	Length-Miles:	1.18
Width (<i>feet</i>):		Surface (<i>paved/gravel/both</i>):	paved
Maintenance Type (<i>regular or min maintenance</i>):	reg	Usage (<i>1=heavy; 5 = light</i>):	2
Dead End? (<i>yes/no</i>):	no		

[illegible]

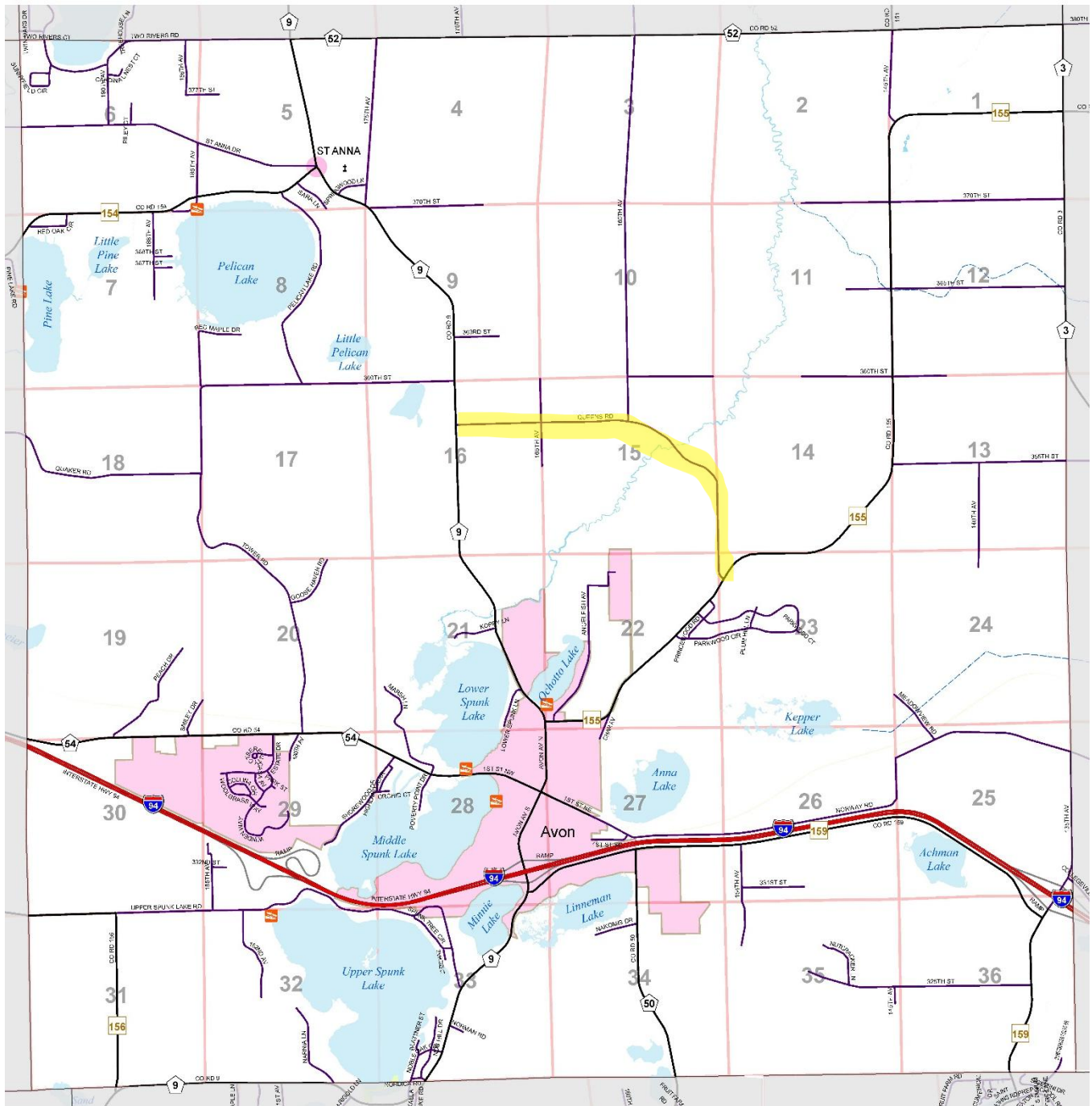
Quaker Road



Road Number:	106	Recorded?	
Location (<i>Section Numbers</i>):	14-16	Recorded Date:	
Length-Feet:	9,086	Length-Miles:	1.72
Width (<i>feet</i>):		Surface (<i>paved/gravel/both</i>):	
Maintenance Type (<i>regular or min maintenance</i>):	reg	Usage (<i>1=heavy; 5 = light</i>):	2
Dead End? (<i>yes/no</i>):	no		

[illegible]

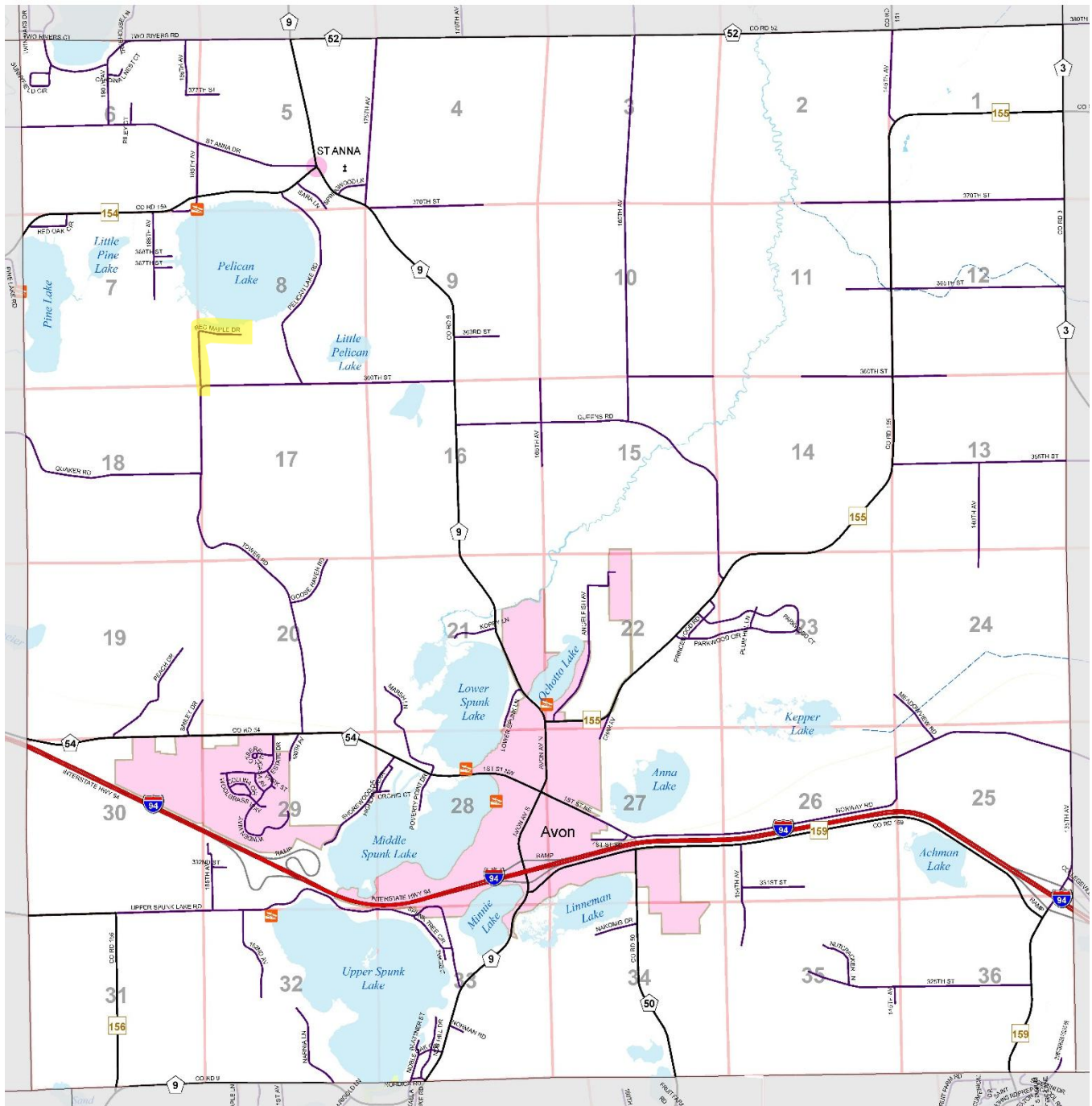
Queens Road



Road Number:	585	Recorded?	
Location (<i>Section Numbers</i>):	7, 8	Recorded Date:	
Length-Feet:	1502	Length-Miles:	0.28
Width (<i>feet</i>):		Surface (<i>paved/gravel/both</i>):	
Maintenance Type (<i>regular or min maintenance</i>):	Reg	Usage (<i>1=heavy; 5 = light</i>):	5
Dead End? (<i>yes/no</i>):	yes		

[illegible]

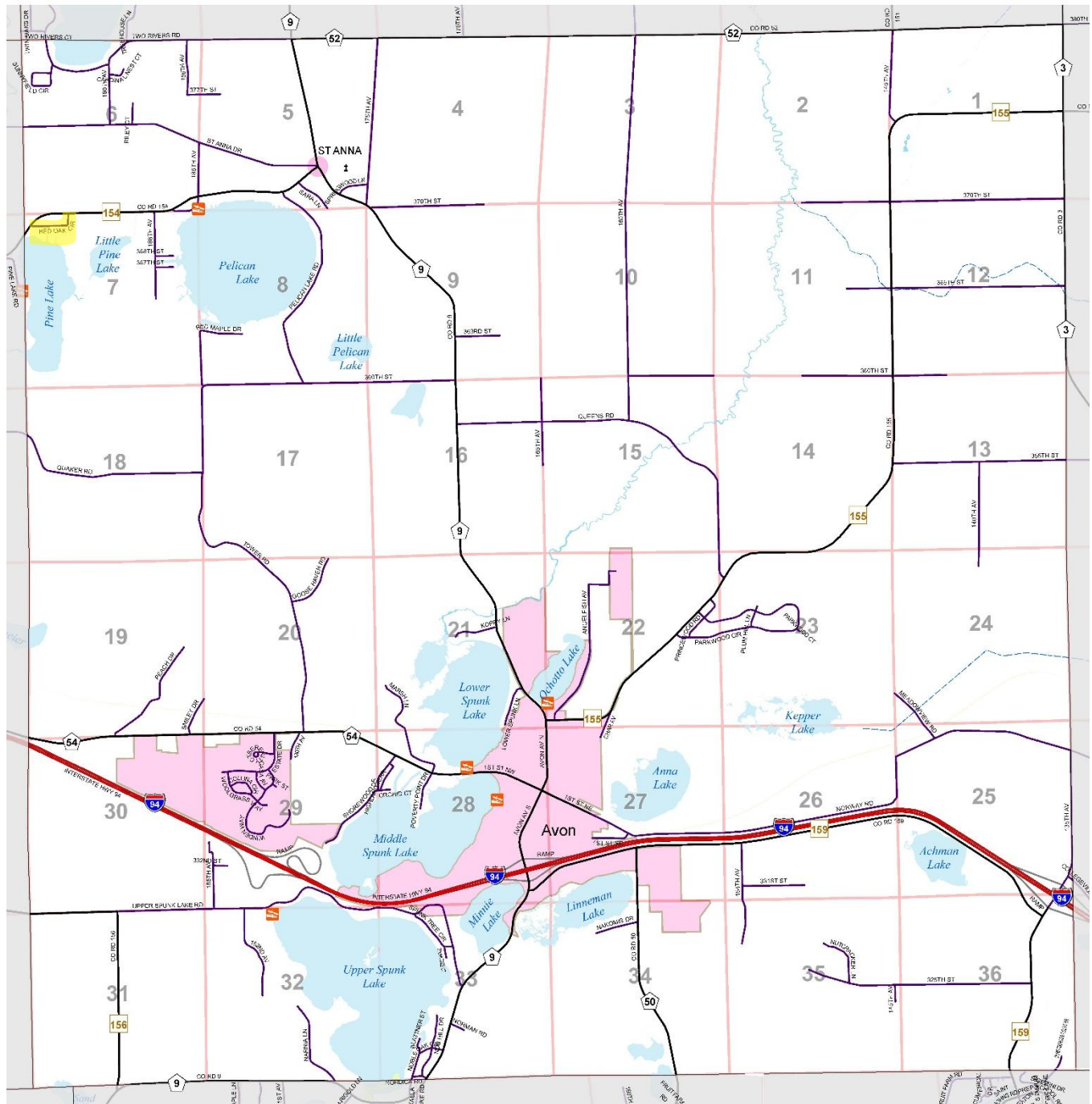
Red Maple Drive



Road Number:	1133	Recorded?	
Location (<i>Section Numbers</i>):	7	Recorded Date:	
Length-Feet:	1483	Length-Miles:	0.28
Width (<i>feet</i>):		Surface (<i>paved/gravel/both</i>):	
Maintenance Type (<i>regular or min maintenance</i>):	reg	Usage (<i>1=heavy; 5 = light</i>):	5
Dead End? (<i>yes/no</i>):	no		

[illegible]

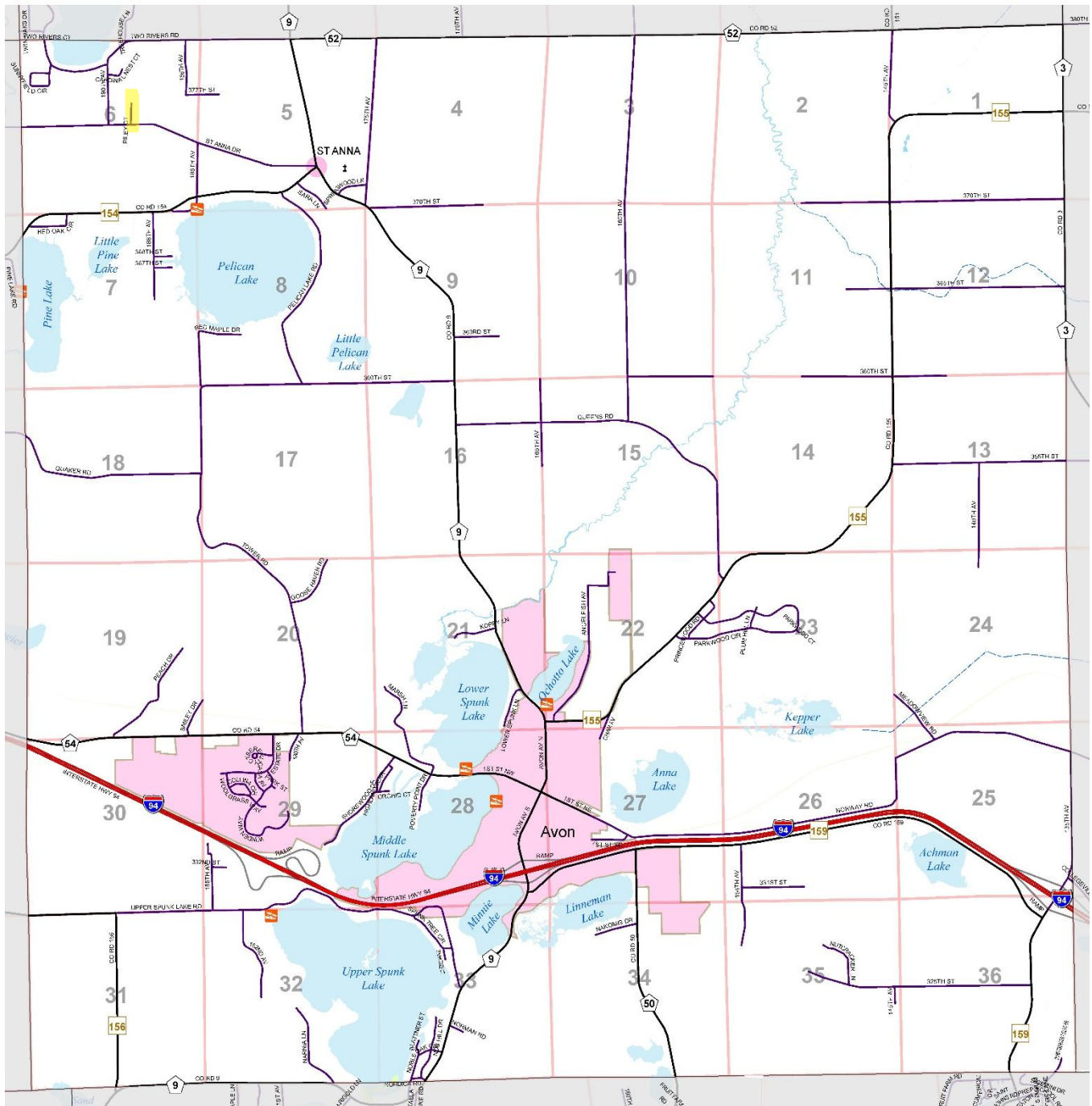
Red Oak Circle



Road Number:		Recorded?	
Location (<i>Section Numbers</i>):	6	Recorded Date:	
Length-Feet:	634	Length-Miles:	0.12
Width (<i>feet</i>):		Surface (<i>paved/gravel/both</i>):	paved
Maintenance Type (<i>regular or min maintenance</i>):	reg	Usage (<i>1=heavy; 5 = light</i>):	5
Dead End? (<i>yes/no</i>):	yes		

[illegible]

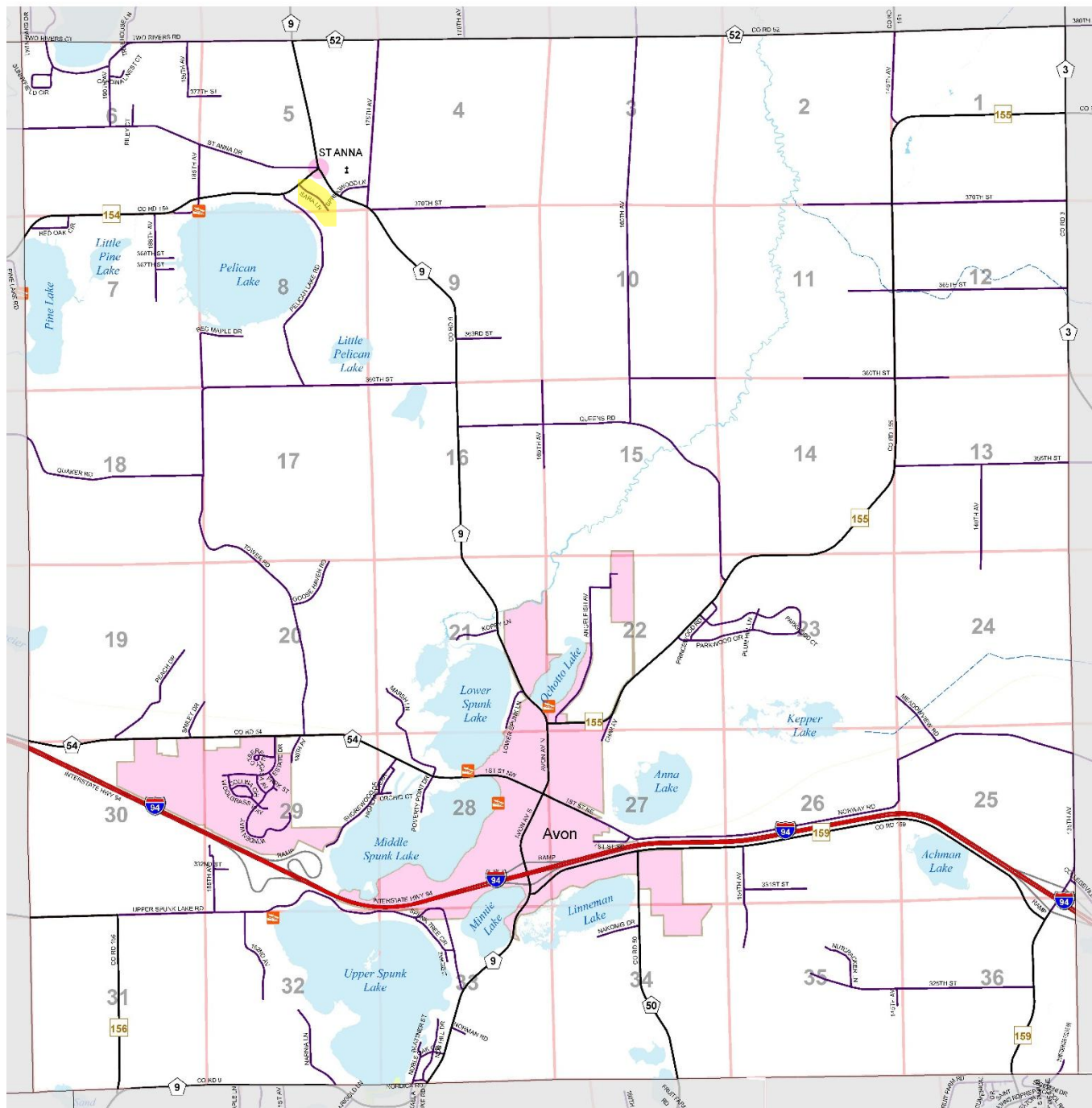
Riley Court



Road Number:	528	Recorded?	
Location (<i>Section Numbers</i>):	5	Recorded Date:	
Length-Feet:	1253	Length-Miles:	0.24
Width (<i>feet</i>):		Surface (<i>paved/gravel/both</i>):	paved
Maintenance Type (<i>regular or min maintenance</i>):	reg	Usage (<i>1=heavy; 5 = light</i>):	5
Dead End? (<i>yes/no</i>):	yes		

[illegible]

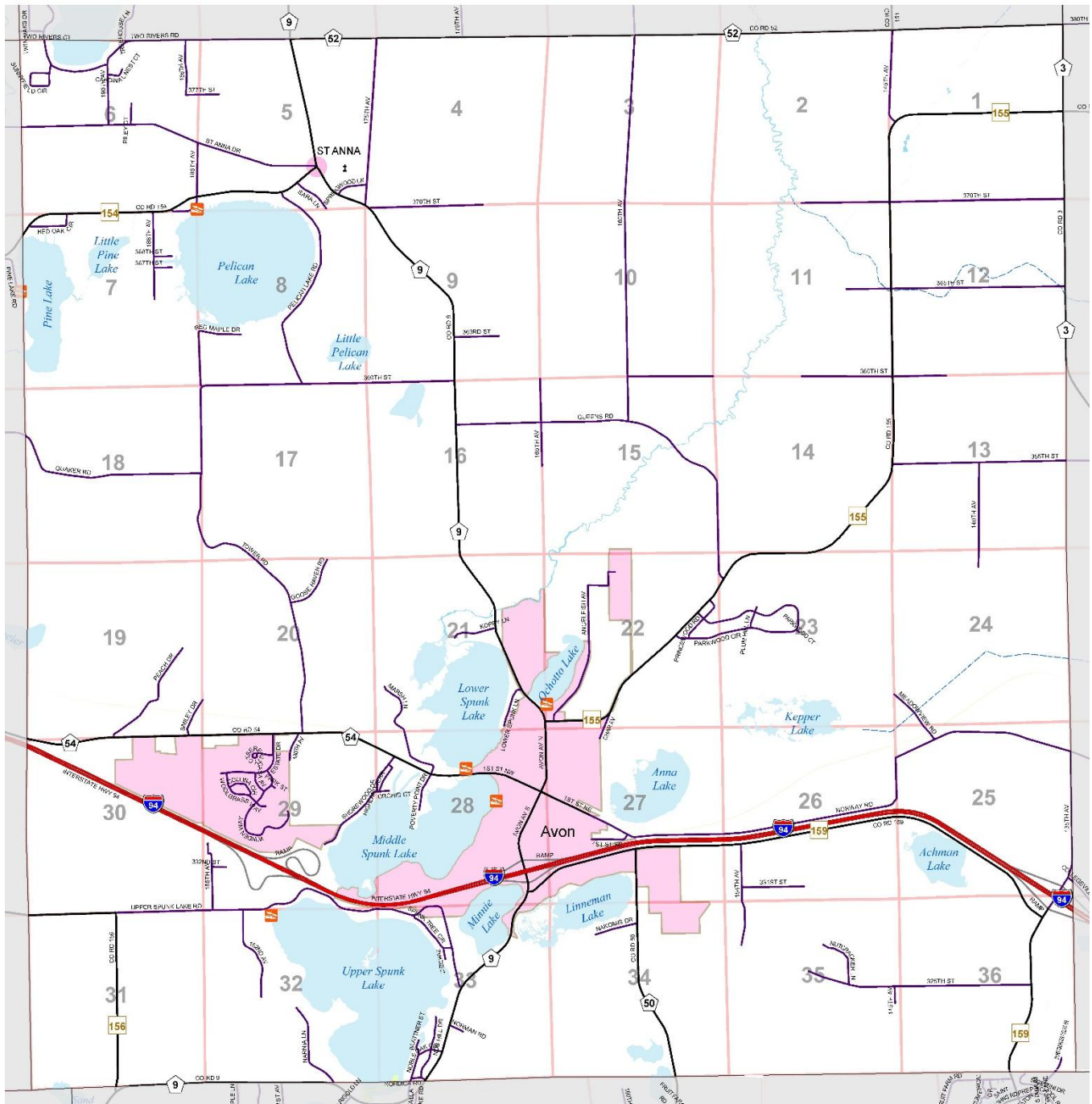
Sara Lane



Road Number:	108	Recorded?	
Location (<i>Section Numbers</i>):	18	Recorded Date:	
Length-Feet:	1320	Length-Miles:	0.25
Width (<i>feet</i>):		Surface (<i>paved/gravel/both</i>):	gravel
Maintenance Type (<i>regular or min maintenance</i>):	min	Usage (<i>1=heavy; 5 = light</i>):	5
Dead End? (<i>yes/no</i>):	yes		

[illegible]

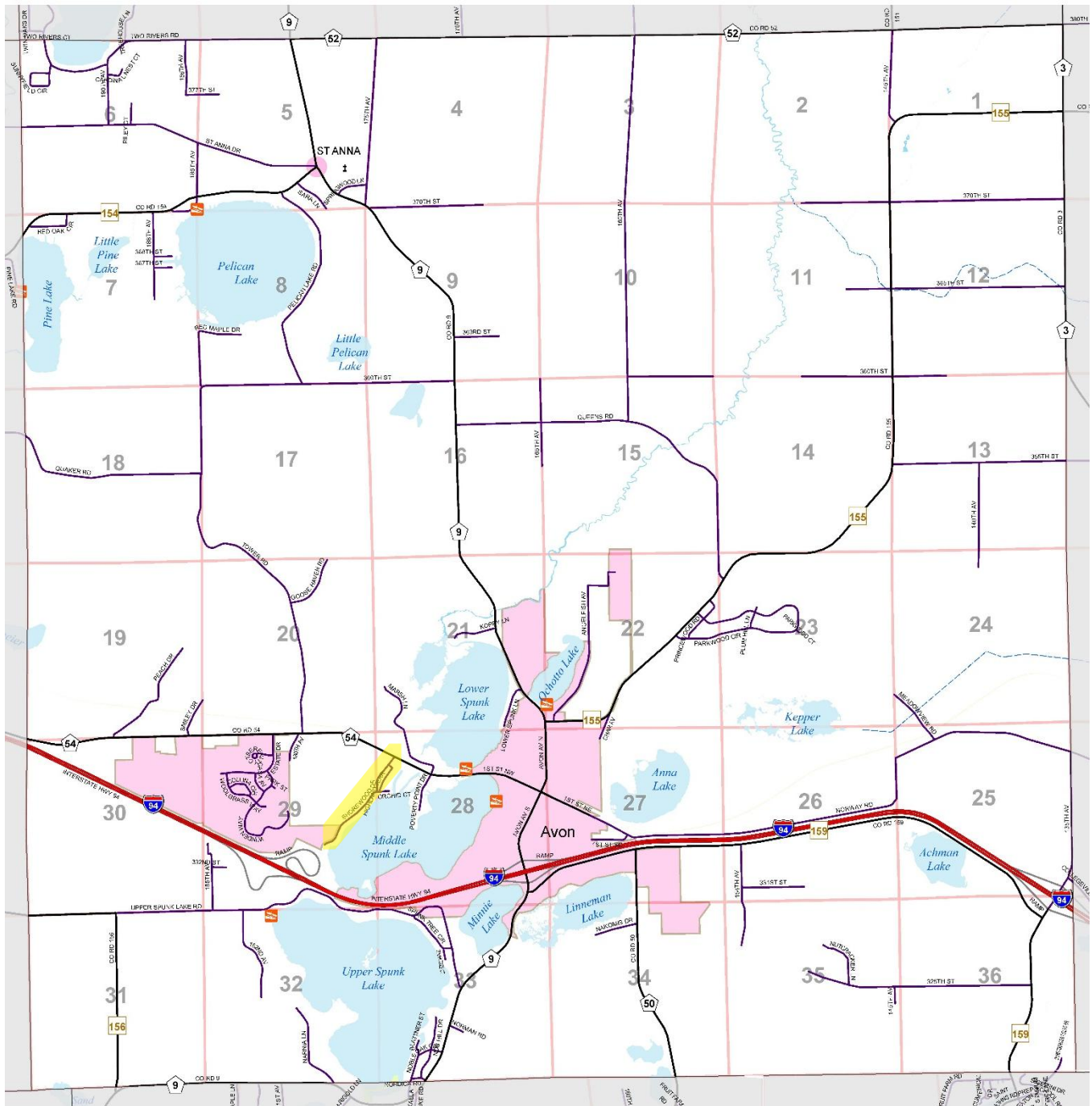
Schirmer's Driveway



Road Number:		Recorded?	
Location (<i>Section Numbers</i>):	28, 29	Recorded Date:	
Length-Feet:	3585	Length-Miles:	0.68
Width (<i>feet</i>):		Surface (<i>paved/gravel/both</i>):	paved
Maintenance Type (<i>regular or min maintenance</i>):	reg	Usage (<i>1=heavy; 5 = light</i>):	4
Dead End? (<i>yes/no</i>):	yes		

[illegible]

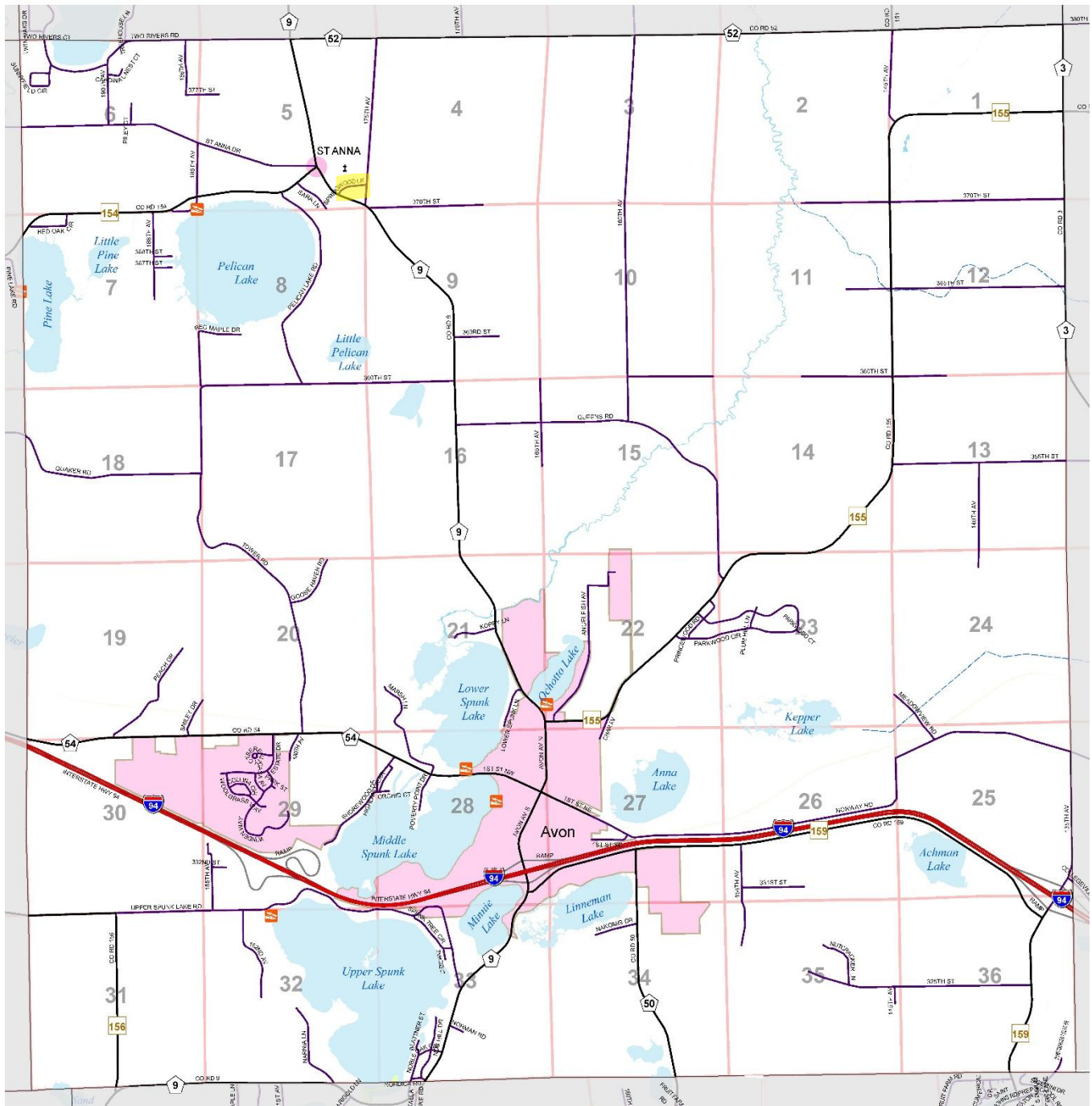
Shorewood Drive



Road Number:	529	Recorded?	
Location (<i>Section Numbers</i>):	5	Recorded Date:	
Length-Feet:	988	Length-Miles:	0.19
Width (<i>feet</i>):		Surface (<i>paved/gravel/both</i>):	paved
Maintenance Type (<i>regular or min maintenance</i>):	reg	Usage (<i>1=heavy; 5 = light</i>):	5
Dead End? (<i>yes/no</i>):	no		

[illegible]

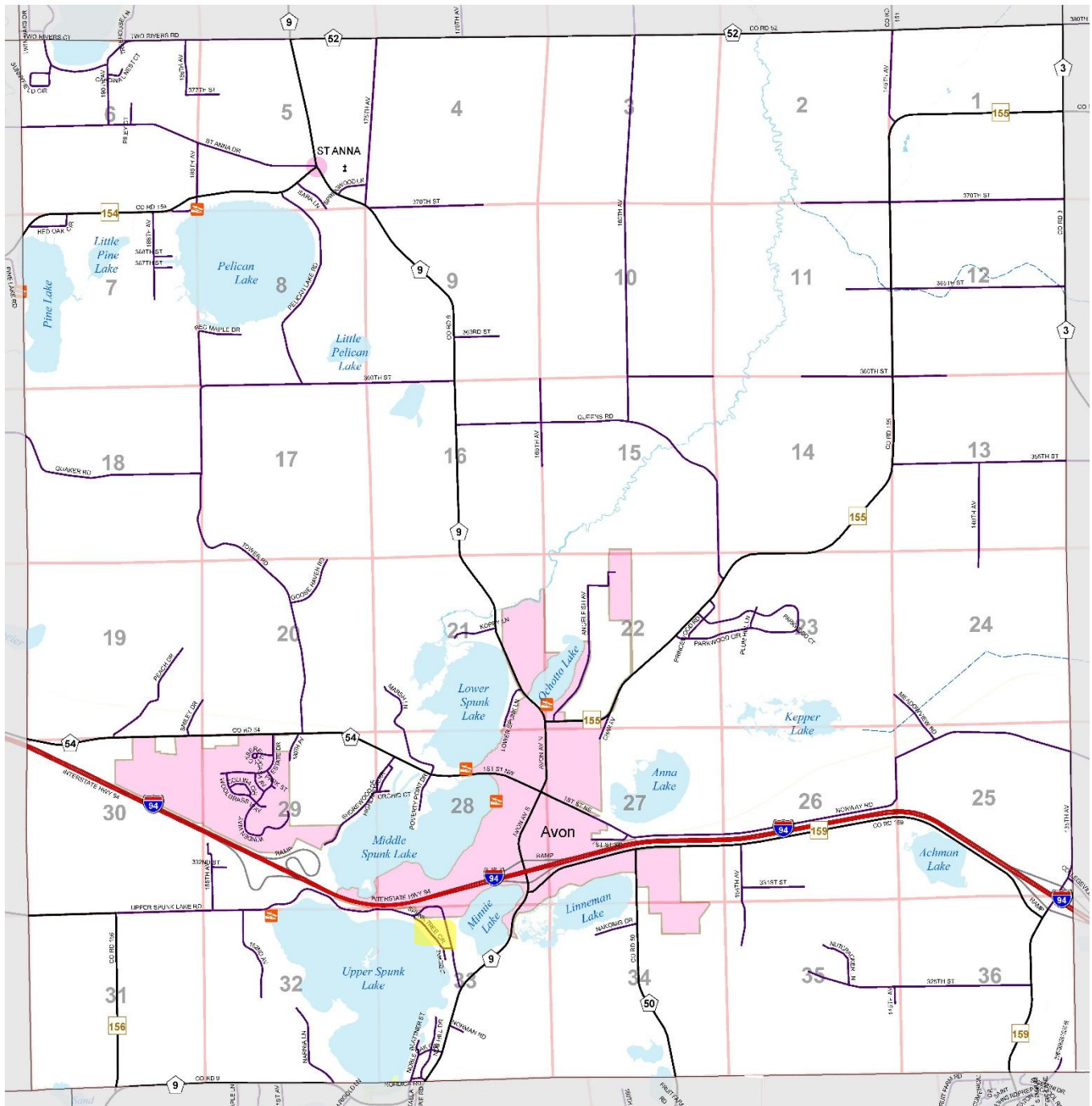
Springwood Lane



Road Number:	63	Recorded?	
Location (<i>Section Numbers</i>):	33	Recorded Date:	
Length-Feet:	1634	Length-Miles:	0.31
Width (<i>feet</i>):		Surface (<i>paved/gravel/both</i>):	paved
Maintenance Type (<i>regular or min maintenance</i>):	reg	Usage (<i>1=heavy; 5 = light</i>):	5
Dead End? (<i>yes/no</i>):	no		

[illegible]

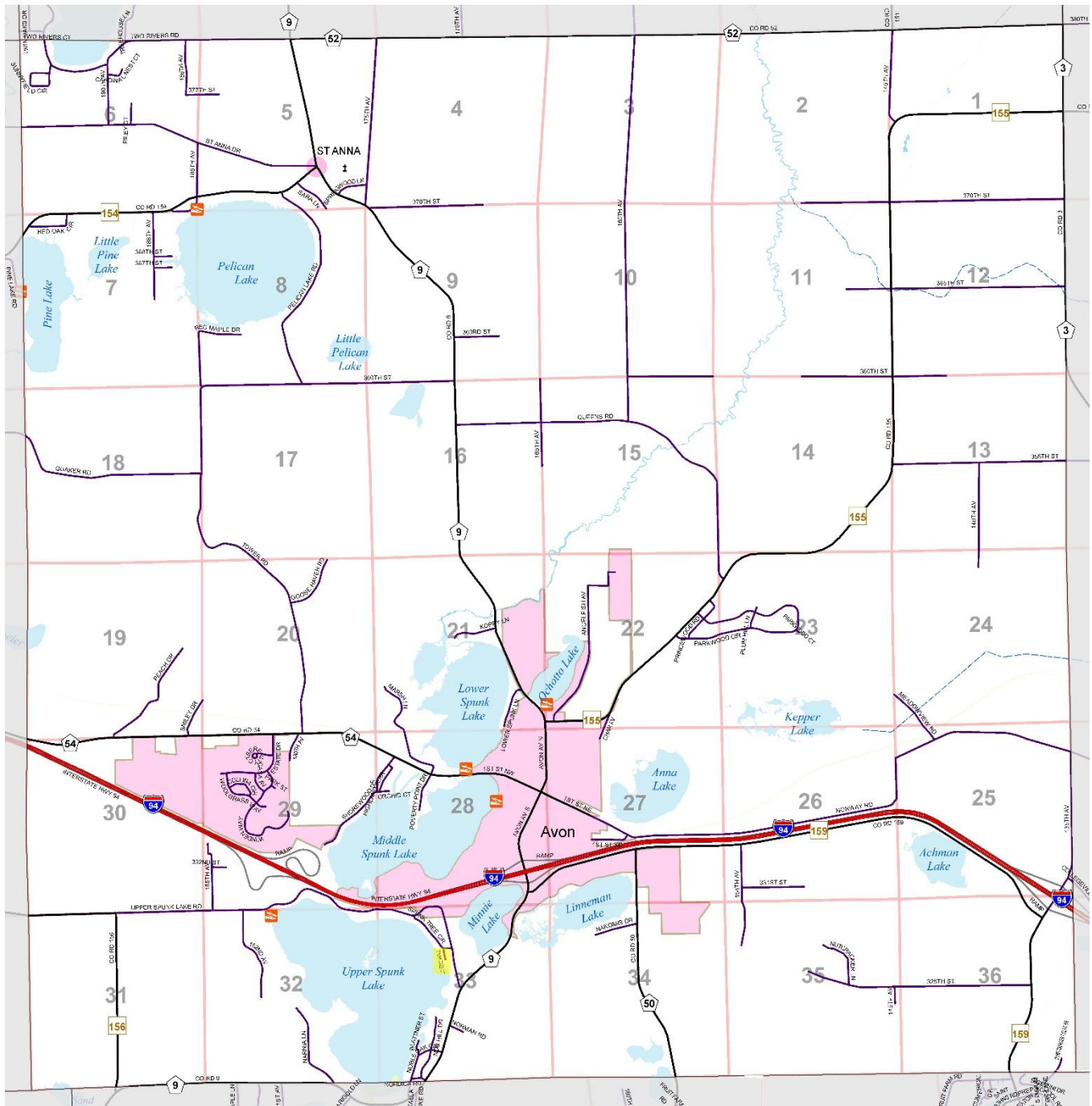
Spunk Tree Circle



Road Number:	63	Recorded?	
Location (<i>Section Numbers</i>):	33	Recorded Date:	
Length-Feet:	351	Length-Miles:	0.307
Width (<i>feet</i>):		Surface (<i>paved/gravel/both</i>):	paved
Maintenance Type (<i>regular or min maintenance</i>):	reg	Usage (<i>1=heavy; 5 = light</i>):	5
Dead End? (<i>yes/no</i>):	yes		

[illegible]

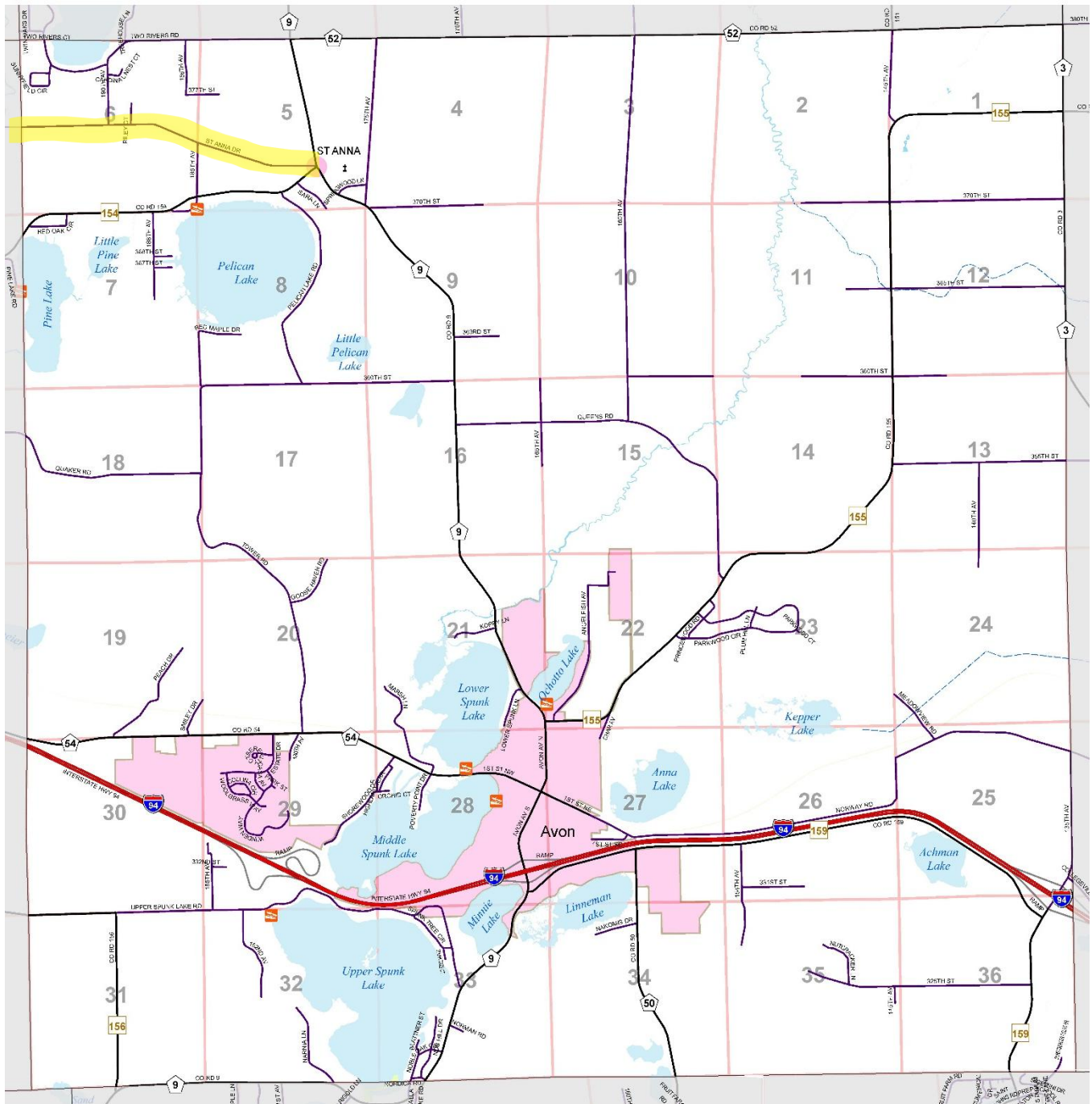
Spunk Tree Court



Road Number:	79	Recorded?	
Location (<i>Section Numbers</i>):	5, 6	Recorded Date:	
Length-Feet:	9228	Length-Miles:	1.75
Width (<i>feet</i>):		Surface (<i>paved/gravel/both</i>):	paved
Maintenance Type (<i>regular or min maintenance</i>):	reg	Usage (<i>1=heavy; 5 = light</i>):	3
Dead End? (<i>yes/no</i>):	no		

[illegible]

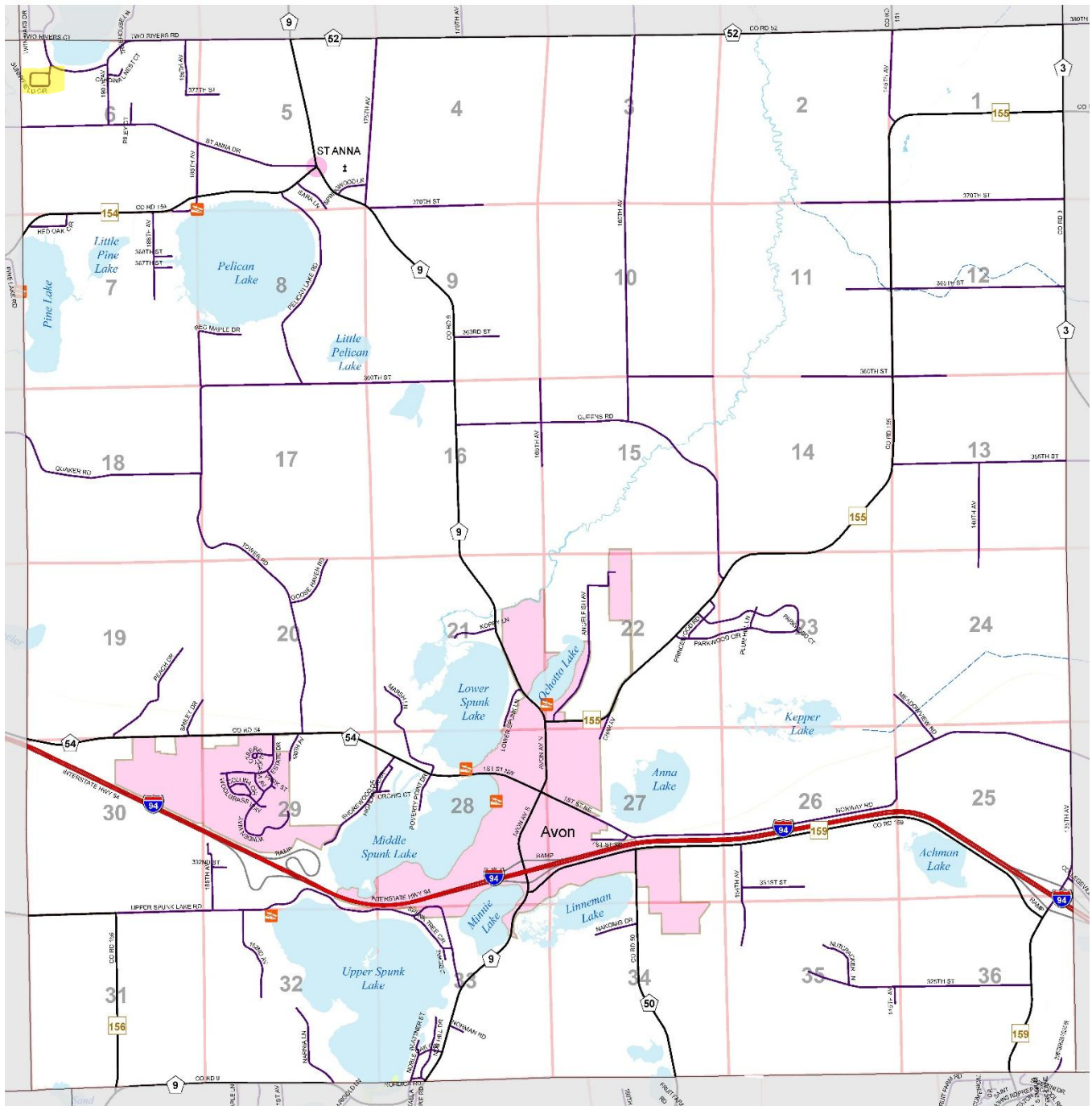
St. Anna Drive



Road Number:	1070	Recorded?	
Location (<i>Section Numbers</i>):	6	Recorded Date:	
Length-Feet:	1802	Length-Miles:	0.34
Width (<i>feet</i>):		Surface (<i>paved/gravel/both</i>):	paved
Maintenance Type (<i>regular or min maintenance</i>):	reg	Usage (<i>1=heavy; 5 = light</i>):	5
Dead End? (<i>yes/no</i>):	no		

[illegible]

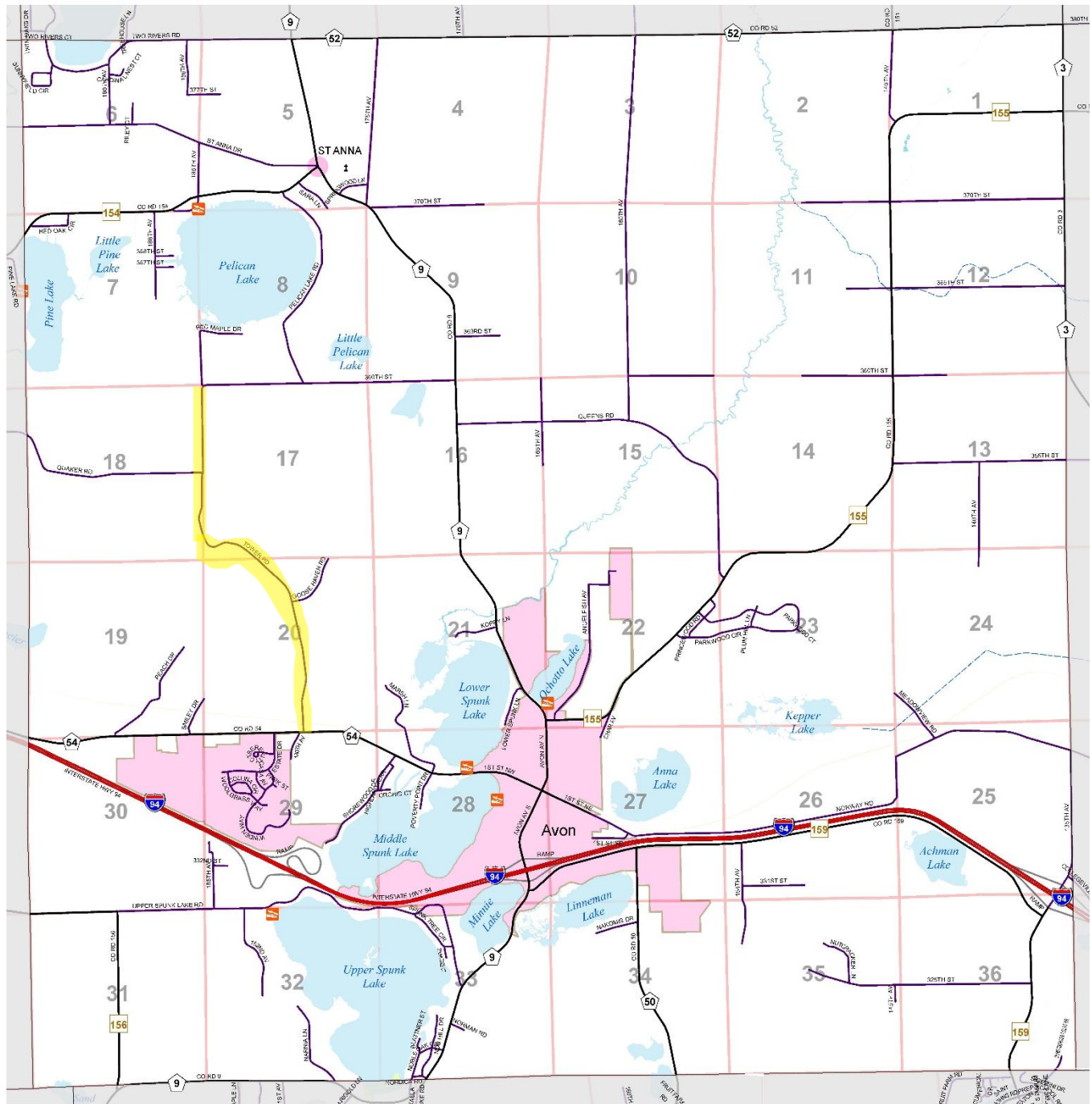
Sunnyfield Circle



Road Number:	98	Recorded?	
Location (<i>Section Numbers</i>):	17, 18, 20	Recorded Date:	
Length-Feet:	14,216	Length-Miles:	2.69
Width (<i>feet</i>):		Surface (<i>paved/gravel/both</i>):	paved
Maintenance Type (<i>regular or min maintenance</i>):	reg	Usage (<i>1=heavy; 5 = light</i>):	3
Dead End? (<i>yes/no</i>):	no		

[illegible]

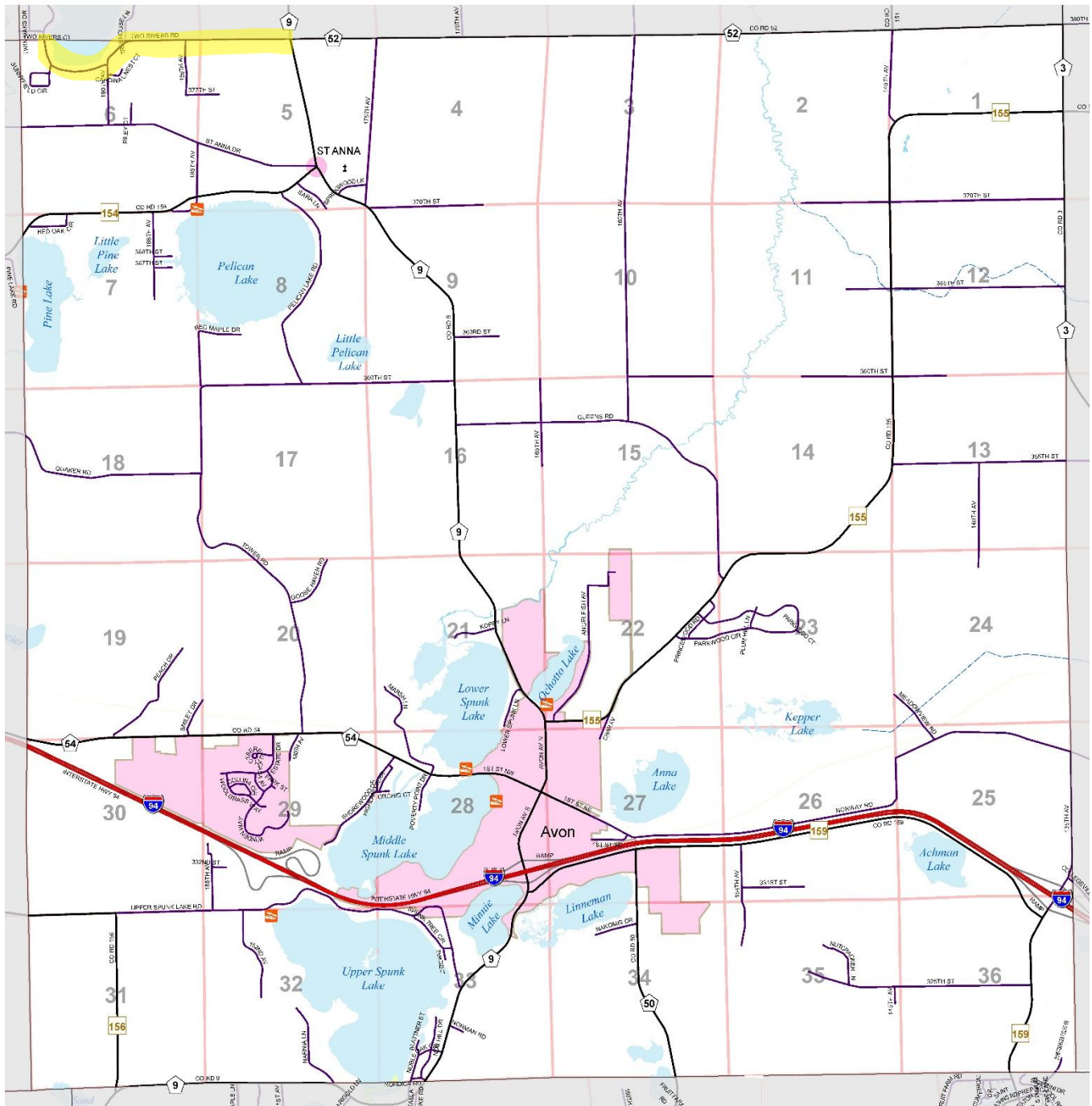
Tower Road



Road Number:	75, 1026	Recorded?	
Location (<i>Section Numbers</i>):	5, 6	Recorded Date:	
Length-Feet:	15,720	Length-Miles:	2.98
Width (<i>feet</i>):		Surface (<i>paved/gravel/both</i>):	paved
Maintenance Type (<i>regular or min maintenance</i>):	reg	Usage (<i>1=heavy; 5 = light</i>):	3
Dead End? (<i>yes/no</i>):	no		

[illegible]

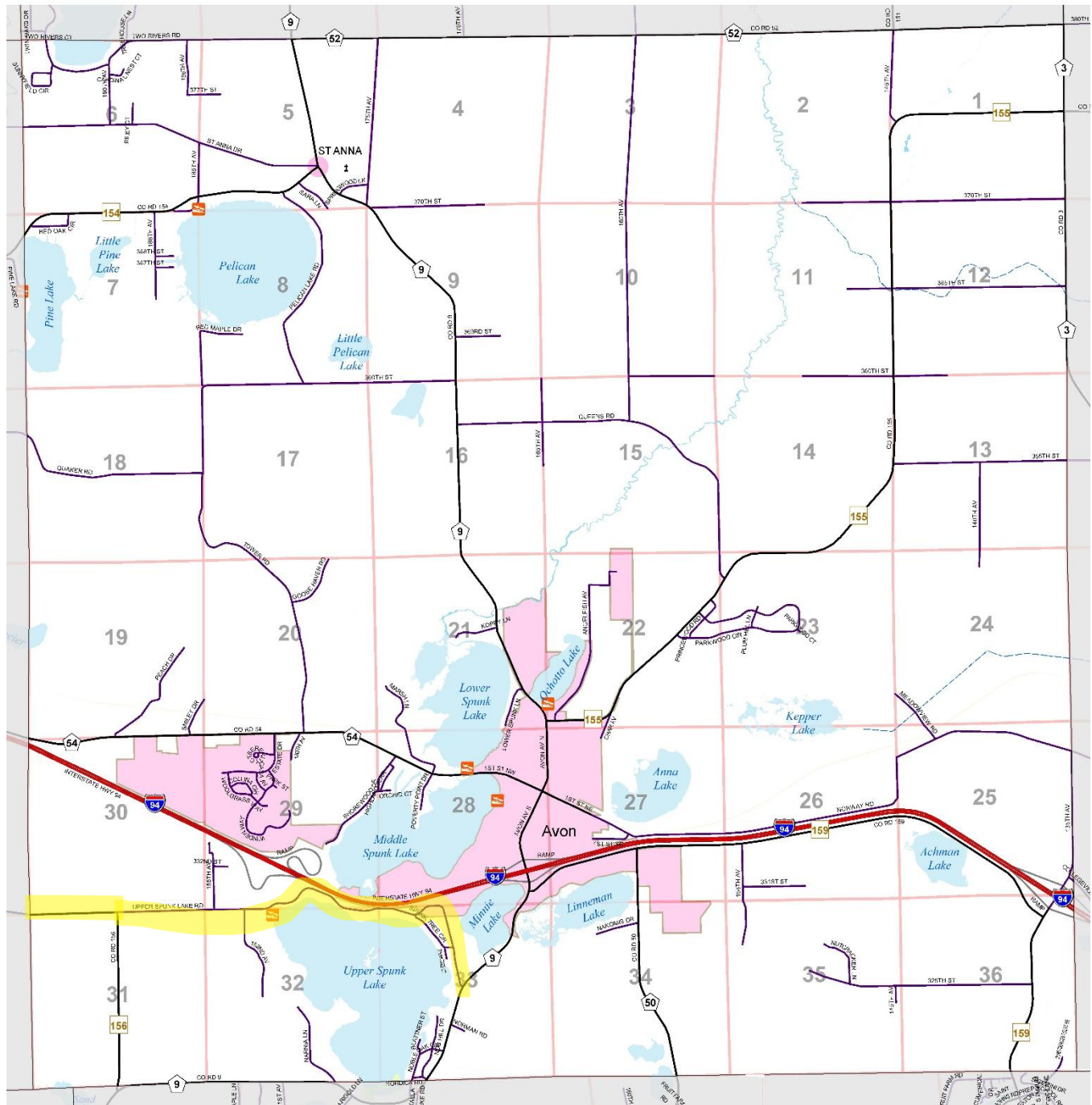
Two Rivers Road



Road Number:	128, 1132	Recorded?	
Location (<i>Section Numbers</i>):	28-33	Recorded Date:	
Length-Feet:	10,798	Length-Miles:	2.05
Width (<i>feet</i>):		Surface (<i>paved/gravel/both</i>):	paved
Maintenance Type (<i>regular or min maintenance</i>):	reg	Usage (<i>1=heavy; 5 = light</i>):	2
Dead End? (<i>yes/no</i>):	no		

[illegible]

Upper Spunk Lake Road



Blank Map

